










**BYLAW 16586
APPROVED
BRINTNELL**
Neighbourhood Structure Plan
(as amended)

- | | | | |
|---|-----------------------------|---|---------------------------------------|
|  | Low Density Residential |  | Stormwater Management Lake |
|  | Medium Density Residential |  | Local Road Connection |
|  | Convenience Commercial |  | Primary Pedestrian Routes (Schematic) |
|  | Community Commercial Centre |  | Boundary of Brintnell N.S.P. |
|  | Neighbourhood Park | | |

Note:
Location of collector roads and configuration of stormwater management facilities are subject to minor revisions during subdivision and rezoning of the neighbourhood and may not be developed exactly as illustrated.