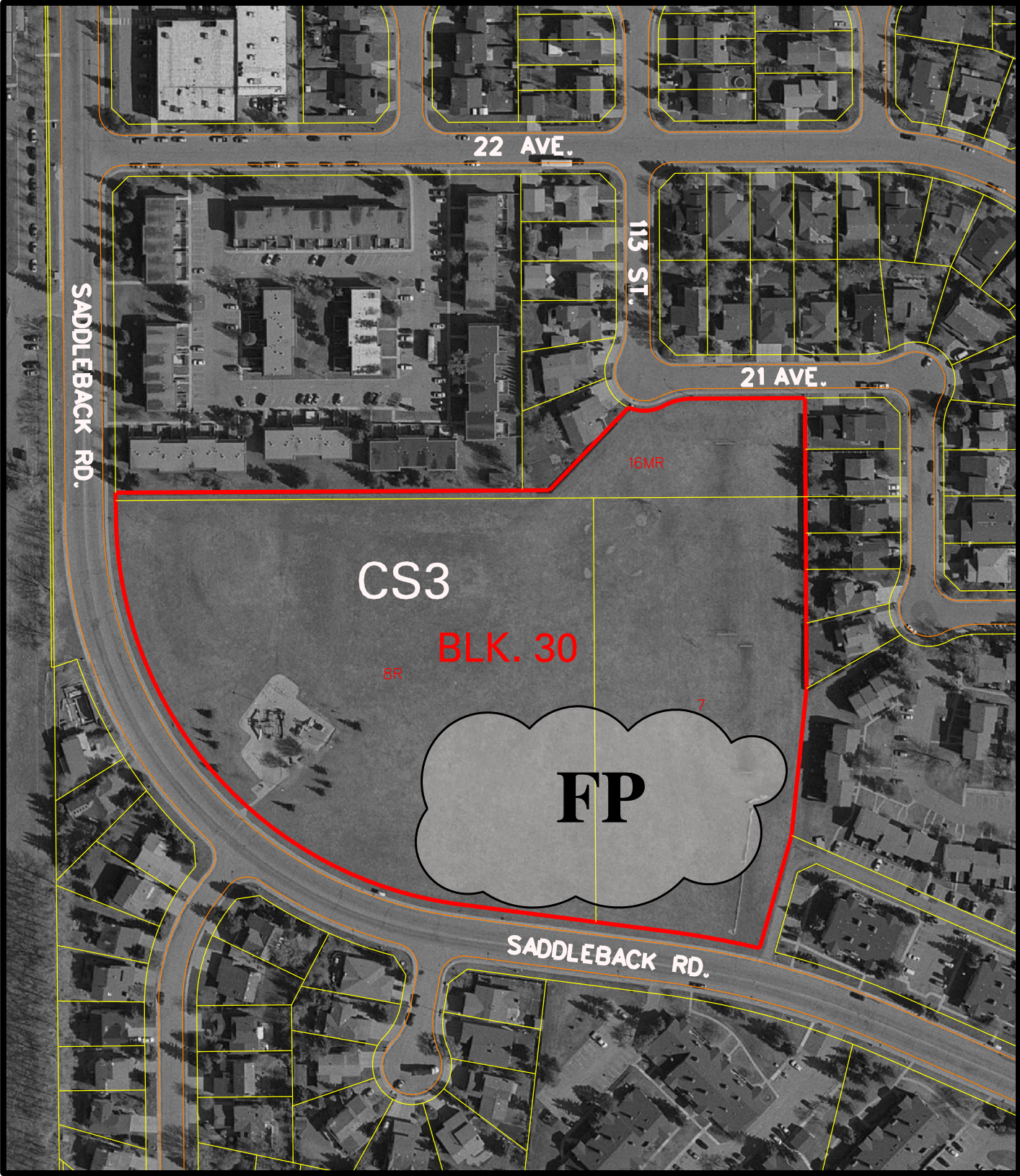




First Place Program – Skyrattler Site



Legend

- CS3 *Approved Land Use Zoning*
-  *First Place Home Program Site (Approximate Location)*
-  *Joint Use Boundary*

Created : July 2011
Data : City of Edmonton
Created by :
Sustainable Development
Corporate Properties

The City of Edmonton disclaims any Liability for the use of this map.
No reproduction of this map, in whole or in part, is permitted without
express written consent of the City of Edmonton
Sustainable Development
Note : This information is provided for Reference purposes only.

