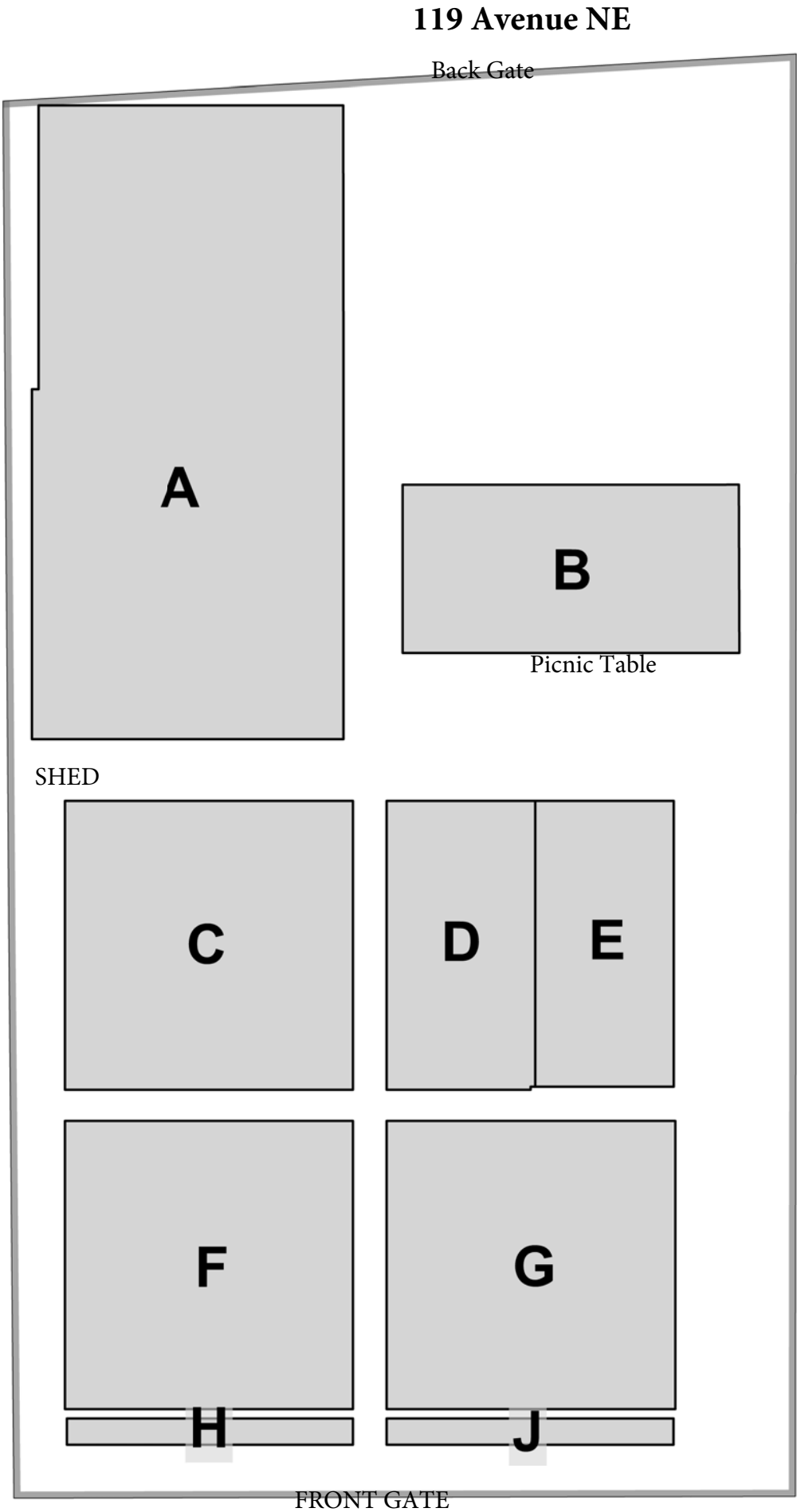


# INDEX

## Clover Bar Cemetery



### Legend

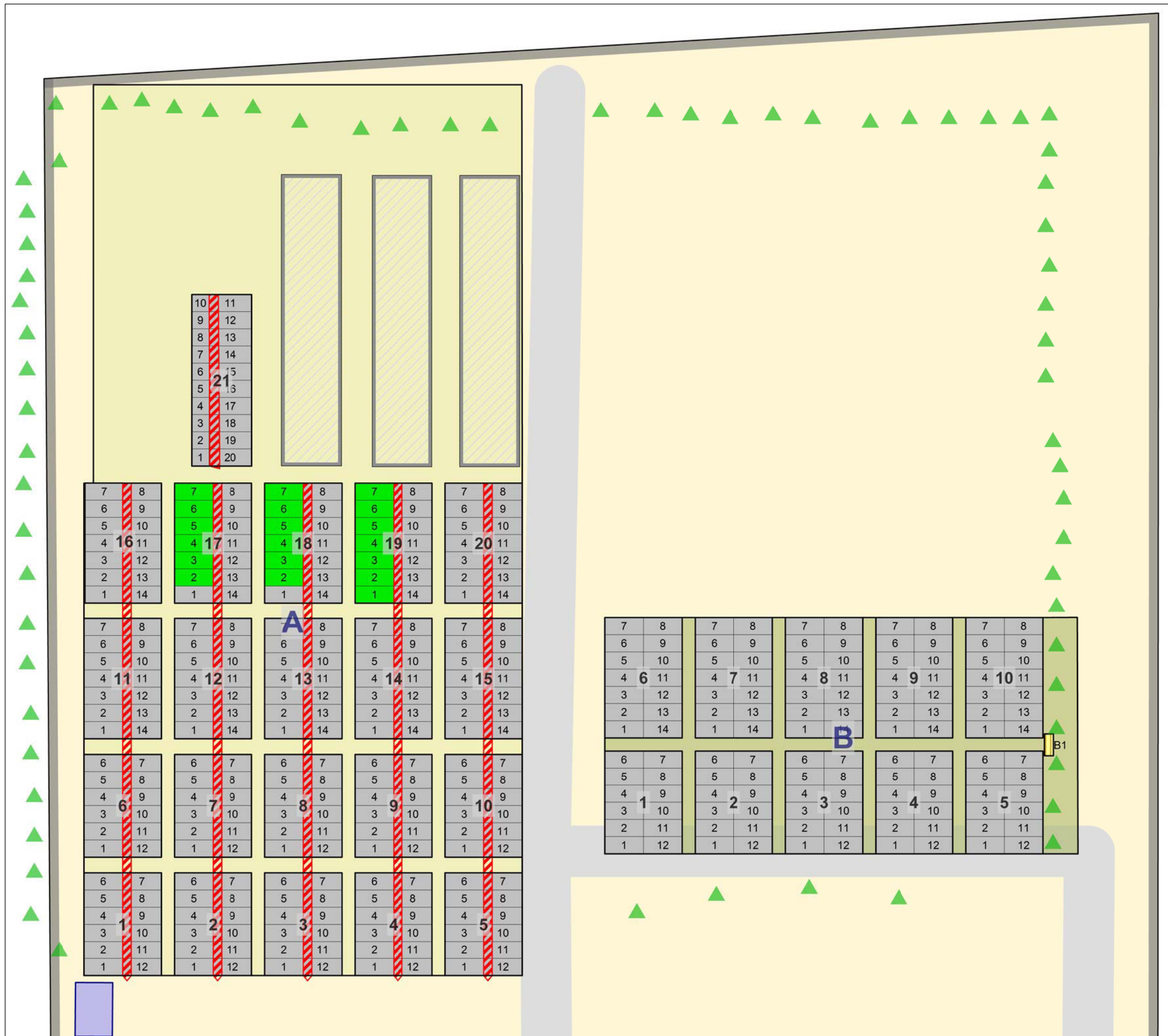
#### Cemetery Sections

- Card 1 - Section A
- Card 1 - Section B
- Card 2 - Section C
- Card 2 - Section D
- Card 2 - Section E
- Card 3 - Section F
- Card 3 - Section G
- Card 3 - Section H
- Card 3 - Section J

Updated: January 2015  
Created: July 2009  
Data Source: City of Edmonton SLIM  
Produced by: Community Services,  
Technical Services  
The City of Edmonton disclaims any liability  
for the use of this map. No reproduction of this  
map, in whole or in part, is permitted without  
express written consent of the City of Edmonton  
Community Services Department.

# CARD 1

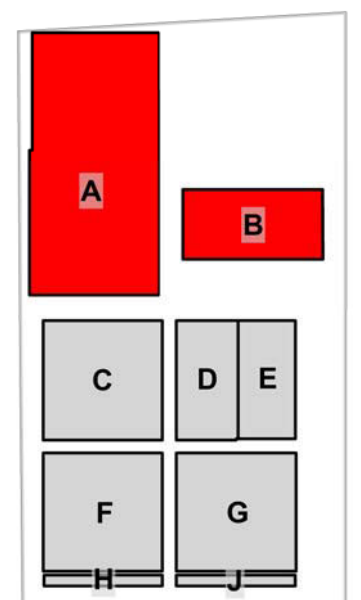
## Clover Bar Cemetery - Section A & Section B



### LEGEND

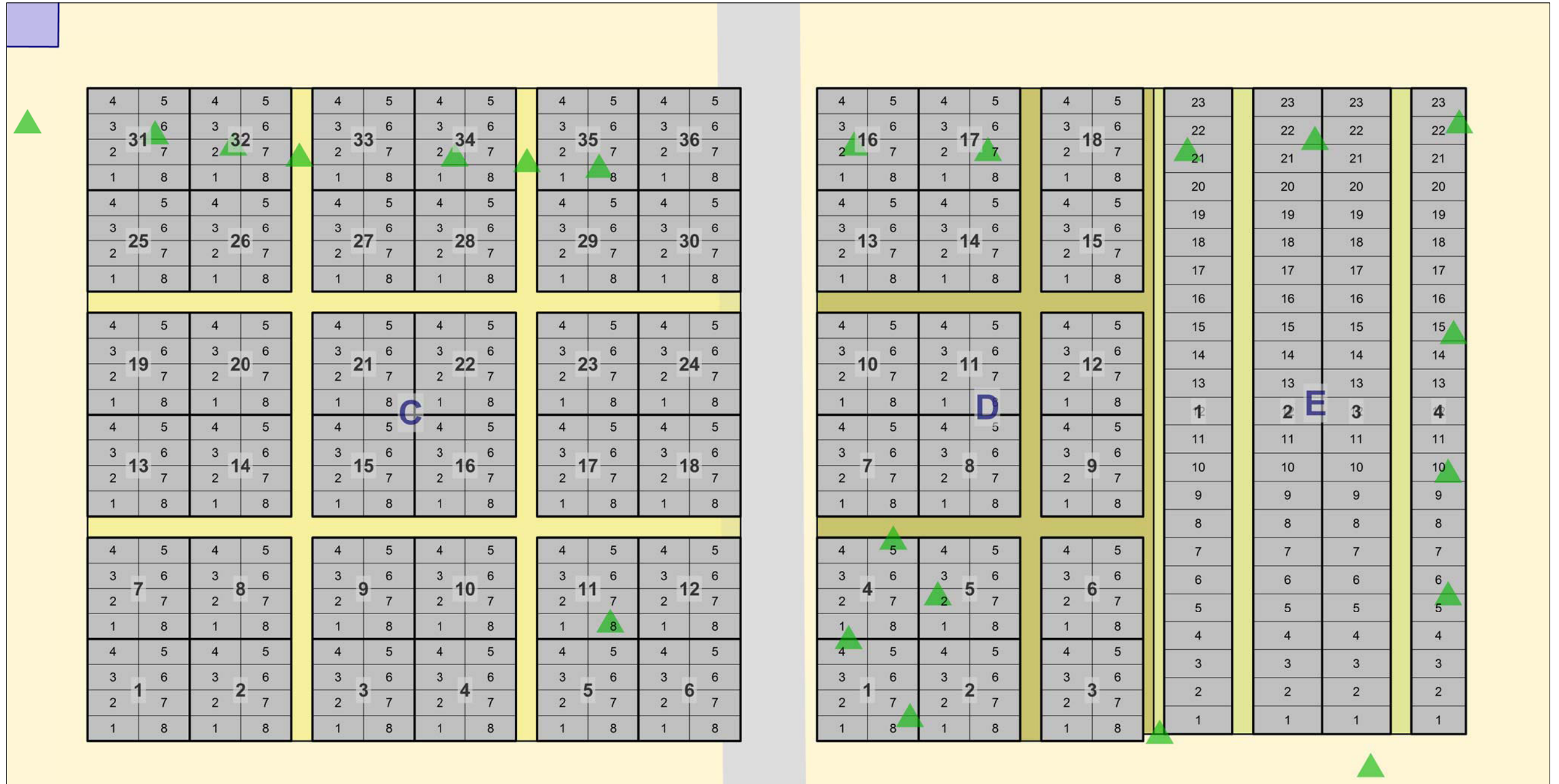
- |  |               |  |                   |
|--|---------------|--|-------------------|
|  | Grade Beam    |  | Upright           |
|  | Block Asbuilt |  | Cemetery Building |
|  | Block Planned |  | Tree              |
|  | Bench         |  | Cemetery Boundary |
|  | Flat          |  |                   |

Updated: January 2015  
Created: July 2009  
Data Source: City of Edmonton SLIM  
Produced by: Community Services,  
Technical Services  
The City of Edmonton disclaims any liability  
for the use of this map. No reproduction of this  
map, in whole or in part, is permitted without  
express written consent of the City of Edmonton  
Community Services Department.








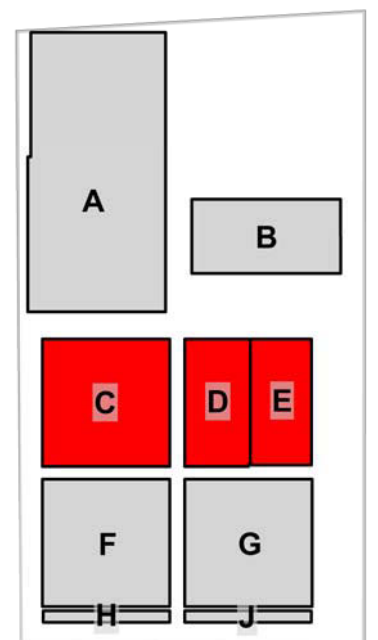
# CARD 2

## Clover Bar Cemetery - Section C, D, & E



### LEGEND

-  UPRIGHT
-  Cemetery Building
-  Tree
-  Roadway
-  Cemetery Boundary

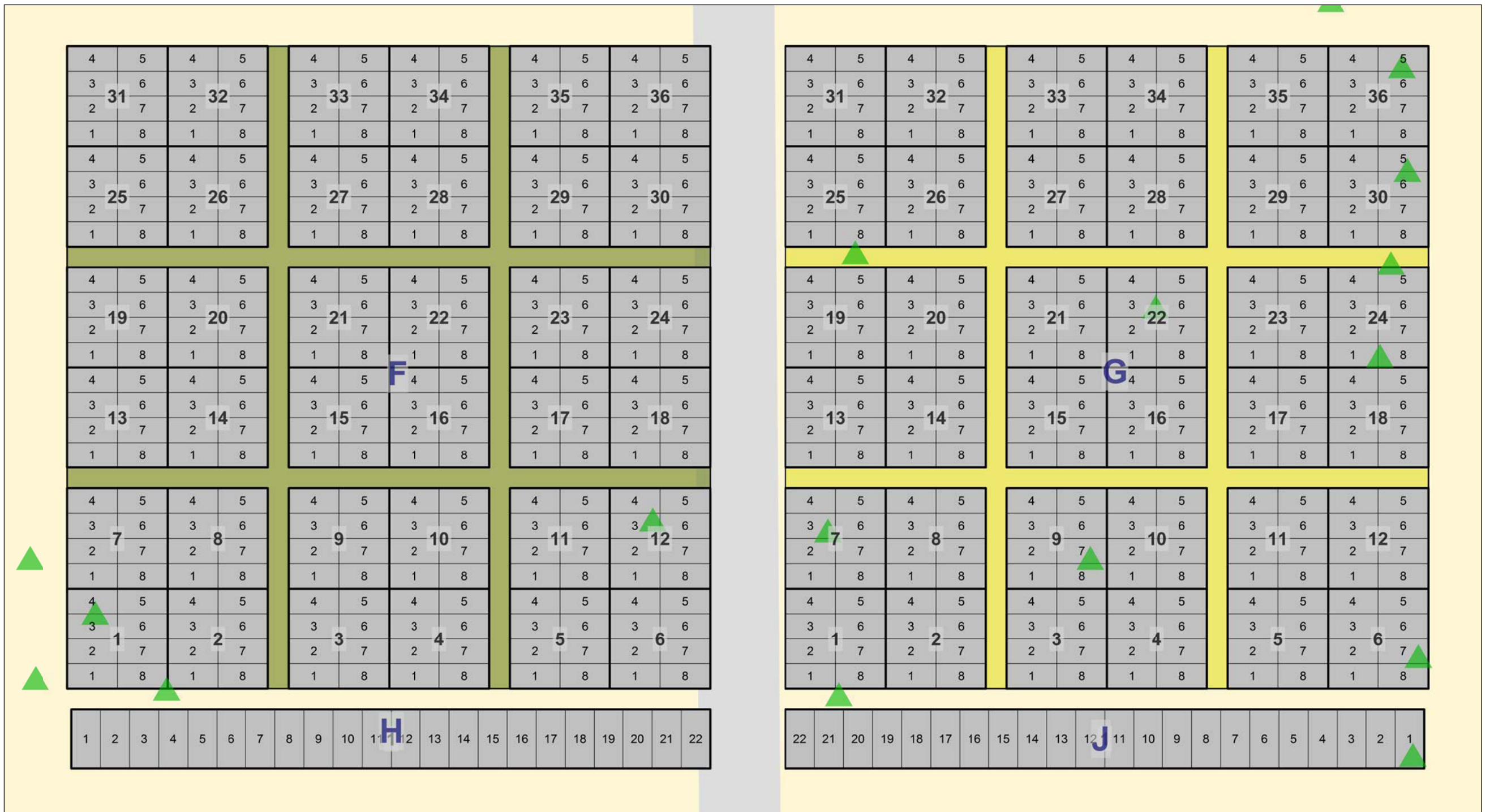


Updated: January 2015  
Created: July 2009  
Data Source: City of Edmonton SLIM  
Produced by: Community Services,  
Technical Services  
The City of Edmonton disclaims any liability  
for the use of this map. No reproduction of this  
map, in whole or in part, is permitted without  
express written consent of the City of Edmonton  
Community Services Department.



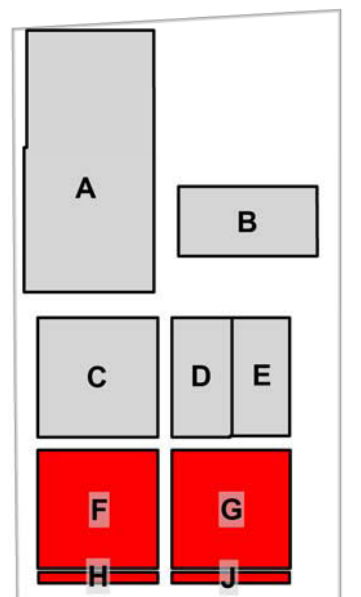
# CARD 3

## Clover Bar - Section F, G , H, & J



### LEGEND

- UPRIGHT
- Tree
- Roadway
- Cemetery Boundary



Updated: January 2015  
Created: July 2009  
Data Source: City of Edmonton SLIM  
Produced by: Community Services,  
Technical Services  
The City of Edmonton disclaims any liability  
for the use of this map. No reproduction of this  
map, in whole or in part, is permitted without  
express written consent of the City of Edmonton  
Community Services Department.