

Thursday, July 3, 2008

10:00 a.m.



PLACE: Room 701

SUBDIVISION AUTHORITY AGENDA

MEETING NO. 27

1. **ADOPTION OF AGENDA**

RECOMMENDATION

That the Subdivision Authority Agenda for the July 3 2008 meeting be adopted.

2. **ADOPTION OF MINUTES**

RECOMMENDATION

That the Subdivision Authority Minutes for the June 19, 2008 meeting be adopted.

3. **OLD BUSINESS**

4. **NEW BUSINESS**

- | | | |
|----|-----------------------------------|---|
| 1. | SUB/06-0055
Posse 55168346-001 | Tentative plan of subdivision to create one (1) commercial lot from a portion of Lot 14A, Block 1, Plan 762 0049, located south of 109 Avenue, east of 170 Street; YOUNGSTOWN INDUSTRIAL |
| 2. | LDA07-0057
Posse 64518707-001 | Tentative plan of subdivision to create 156 Single Detached Residential lots, 52 Semi-detached Residential lots, 3 Public Utility lots and 2 Public Park lots from a portion of NW-19-52-25-4, located south of Whitemud Drive, and west of Guardian Road; GRANVILLE |
| 3. | LDA07-0444
Posse 72141169-001 | Tentative plan of subdivision to create 2 multi-family residential lots and one commercial lot from a portion of SW 31-52-25-4, located east of 215 Street and north of Webber Greens Drive; WEBBER GREENS |

5. **OTHER BUSINESS**



Subdivision Authority

5th Floor,
10250 - 101 Street NW
Edmonton, Alberta T5J 3P4

July 3, 2008

File No. SUB/06-0055

Focus Intec
1000, 9925 - 109 Street
Edmonton, AB T5K 2J8

ATTENTION: Chuck McNutt

Dear Mr. McNutt:

RE: Tentative plan of subdivision to create one (1) commercial lot from a portion of Lot 14A, Block 1, Plan 762 0049, located south of 109 Avenue, east of 170 Street;
YOUNGSTOWN INDUSTRIAL

I The Subdivision by Plan is APPROVED on July 3, 2008 subject to the following conditions:

1. that the owner enter into a Servicing Agreement with the City of Edmonton pursuant to Section 655 of the Municipal Government Act;
2. that the owner prepare the necessary plans and documentation to grant new or carry forward existing easements and restrictive covenants in favour of the City of Edmonton, EPCOR Distribution Inc., EPCOR Water Services Inc., and ATCO Gas, as required by the aforementioned agencies or shown on the engineering drawings that are deemed to be part of the Servicing Agreement; and
3. that the owner pay all outstanding property taxes prior to the endorsement of the plan of subdivision.

II That the Servicing Agreement required in Clause I (1) contain, among other things, the following:

1. that the owner pay all costs identified in Servicing Agreement, among other things, assessments and inspection costs occasioned by this subdivision prior to the endorsement of the plan of subdivision;
2. that the owner submit detailed engineering drawings and technical studies in accordance with the City of Edmonton Design and Construction Standards and to the satisfaction of the City Departments and affected utility agencies;
3. that the owner submit an Erosion and Sediment Control (ESC) Plan specific for this development and for implementation during and after construction in accordance with the City of Edmonton ESC Guidelines and Field Manual;
4. that all existing private drainage and water system connections between the proposed lot and the remnant portions of lot 14A be abandoned and eliminated;
5. that the owner provide a lot grading plan to establish the grade relationship between the proposed lot and the remnant portions of lot 14A; and
6. that the owner is responsible for the design, landscaping and construction within the public utility lots, utility rights-of-way, road islands, boulevards, medians,

walkways, and Municipal Reserve parcels, to the satisfaction of the Community Services, Transportation and Asset Management and Public Works Departments.

Enclosure I is a map of the subdivision identifying major conditions of this approval.

Municipal Reserve has been previously dedicated and is not required as a condition of this subdivision.

Please be advised that an appeal may be lodged in accordance to Section 678 of the Municipal Government Act with the Subdivision and Development Appeal Board, Office of the City Clerk, 3rd Floor, City Hall, 1 Sir Winston Churchill Square, Edmonton, Alberta, T5J 2R7 within 14 days from the date of the receipt of this decision.

If you have further questions, please call Mr. Rod Heinrichs at 496-6211 or write to:

**Mr. Rod Heinrichs, Planner
Planning and Policy Services Branch
Planning and Development Department
5th Floor, 10250 - 101 Street
Edmonton, AB T5J 3P4**

Yours truly,

Peter Ohm
Subdivision Authority

PO/rh/Posse #55168346-001

Enclosure

SUBDIVISION CONDITIONS OF APPROVAL MAP

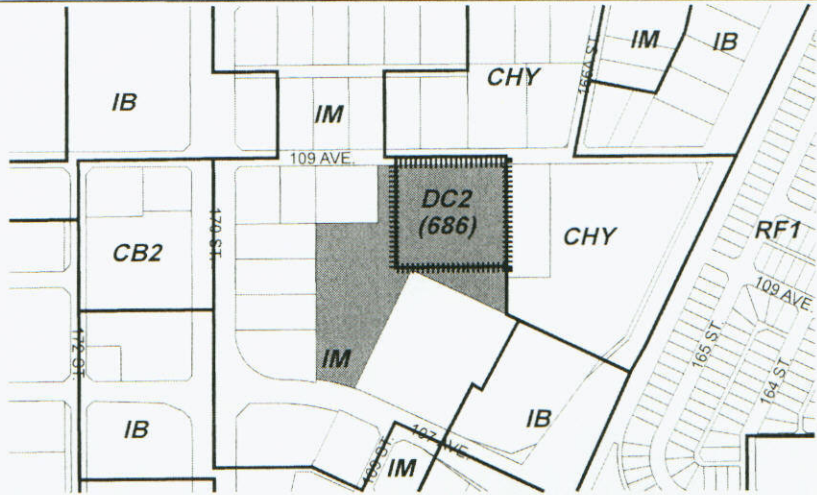
July 3, 2008

SUB/06-0055

Limit of proposed subdivision



Titled area to be subdivided
Subdivision area





Subdivision Authority

5th Floor,
10250 - 101 Street NW
Edmonton, Alberta T5J 3P4

July 3, 2008

File No. LDA07-0057

IBI Group
1050, 10405 – Jasper Avenue
Edmonton AB T5J 3N4

ATTENTION: Bob Spooner

Dear Bob Spooner:

RE: Tentative plan of subdivision to create 156 Single Detached Residential lots, 52 Semi-detached Residential lots, 3 Public Utility lots and 2 Public Park lots from a portion of NW-19-52-25-4, located south of Whitemud Drive, and west of Guardian Road;
GRANVILLE

I The Subdivision by Plan is APPROVED on July 3, 2008 subject to the following conditions:

1. that the owner dedicate Municipal Reserve as two parcels totalling 0.36 ha, pursuant to Section 666 of the MGA as shown on the "Conditions of Approval" map, Enclosure I;
2. that the owner enter into a Servicing Agreement with the City of Edmonton pursuant to Section 655 of the Municipal Government Act;
3. that the owner prepare the necessary plans and documentation to grant new or carry forward existing easements and restrictive covenants in favour of the City of Edmonton, EPCOR Distribution Inc., EPCOR Water Services Inc., ATCO Pipelines, and ATCO Gas, as required by the aforementioned agencies or shown on the engineering drawings that are deemed to be part of the Servicing Agreement;
4. that the subdivision boundary be amended to include the area adjacent to Whitemud Drive for roadway dedication, as shown on the "Conditions of Approval" map, Enclosure I;
5. that the owner be permitted to register this plan of subdivision in stages, as shown on the "Conditions of Approval" map, Enclosure II, at the discretion of the Senior Subdivision Officer, having regard to the provision of roadways and the logical extension of services;
6. that the owner prepare a restrictive covenant in favour of the City of Edmonton that will be registered against the proposed lots backing on the noise attenuation wall as shown on the "Conditions of Approval" map, Enclosure I, to protect the integrity of the noise attenuation facility;
7. that the owner prepare a restrictive covenant in favour of the City of Edmonton that will be registered against the lots backing on the stormwater lake as shown on the "Conditions of Approval" map, Enclosure I, to protect the integrity of the stormwater management facility;
8. that proposed Lots 51 and 52 (the two south-easternmost lots) be created as a single block-shell parcel as shown on the "Conditions of Approval" map,

Enclosure 1, and that a restrictive covenant in favour of the City of Edmonton be registered against the said block-shell for the purpose of preventing development upon the said lands, in respect of the 100m development setback from Level 1 Sour Gas Facilities as required by Alberta Energy Resources Conservation Board (ERCB) guidelines;

9. that the property line along Whitemud Drive conform to updated Concept Plans to accommodate the traffic volume requirements outlined in the Lewis Farms ASP TIA, the Granville NSP TIA and the Lewis Farms Neighbourhood 5 NSP TIA, to the satisfaction of the City of Edmonton, as shown on the "Conditions of Approval" map, Enclosure I;
10. that the road right-of-way dedication along Whitemud Drive conform to the equivalent requirements for one-half of a six (6) lane divided arterial roadway with berms. The additional road right-of-way required beyond the one-half arterial, that is necessary for the future freeway interchanges along Whitemud Drive, will be purchased by the City of Edmonton as shown on the "Conditions of Approval" map, Enclosure III; and
11. that the owner pay all outstanding property taxes prior to the endorsement of the plan of subdivision.

II That the Servicing Agreement required in Clause I (2) contain, among other things, the following:

1. that the owner pay all costs identified in the Servicing Agreement, including among other things, assessments and roadway modification costs, construction costs and inspection costs occasioned by this subdivision prior to the endorsement of the plan of subdivision;
2. that the owner pay the proportionate share of the Permanent Area Contributions and/or lateral Sewer Oversizing Charges for the construction of permanent storm and sanitary drainage facilities in the basin;
3. that the owner pay the proportionate share of the Arterial Roadway Assessment for the construction of arterial roadways in the catchment area;
4. that the owner submit detailed engineering drawings and technical studies in accordance with the City of Edmonton Design and Construction Standards and to the satisfaction of the City Departments and affected utility agencies;
5. that the owner submit an Erosion and Sediment Control (ESC) Plan specific for this development and for implementation during and after construction in accordance with the City of Edmonton ESC Guidelines and Field Manual;
6. that the engineering drawings include Guardian Road and Lewis Estates Boulevard immediately north of Whitemud Drive to facilitate roadway construction for any transitional improvements required as part of the Whitemud Drive/Guardian Road intersection upgrade, as shown on the "Conditions of Approval" map, Enclosure II;
7. that the owner upgrade Guardian Road, as part of Stage I, to a four (4) lane divided urban arterial roadway from Whitemud Drive to Granville Drive, including all channelization, multi-use trails, sidewalks, lighting, landscaping and any transitional improvements. The construction is to include any modifications on Lewis Estates Boulevard north of Whitemud required as a result of the

Guardian Road construction and must be completed by the end of November 2010;

8. that the owner establish lot grades for the lots in Stage 3 to the satisfaction of the Transportation Department, prior to the submission of engineering drawings for Stage 1;
9. that the engineering drawings for Stage 1 include grading plans for the portion of Granville Drive proposed in Stage 3. These plans are required to establish lots grading for lots 1 through 6 on Goodridge Bay and should be approved by the Roadways Design Section;
10. that the owner construct graveled temporary turnarounds (minimum 12 m radius) with bollards, to the satisfaction of the Transportation Department, as shown on the "Conditions of Approval" map, Enclosure I;
11. that the owner construct zebra marked crosswalks with curb ramps and pedestrian signage at the mid-block crossings, as shown on the "Conditions of Approval" map, Enclosure I;
12. that the owner construct an asphalt, multi-use trail (minimum 3 m width with a dividing yellow centerline and "Shared Use" signage) within the pipeline corridors, the PUL, the MR parcels and the walkways, as shown on the "Conditions of Approval" map, Enclosure 1. The construction is to include any associated curb ramps deemed to be required. The trail on the east side of Stages 1 and 2 shall be constructed with Stage 2;
13. that the owner construct a concrete sidewalk (minimum 1.5 m width) within the SWMF PUL to connect the multi-use trail to the northernmost interface of the future mixed use site, as shown on the "Conditions of Approval" map, Enclosure I;
14. that the owner construct an asphalt, multi-use trail (minimum 3 m width with bollards, a curb ramp, lighting and 1.8m uniform fencing provided within residential property lines) within the first walkway north of the collector roadway (Granville Drive), abutting the pipeline right-of-way, as shown on the "Conditions of Approval" map, Enclosure I;
15. that the owner construct sidewalks (minimum 1.5m wide sidewalk with bollards, lighting, and fencing provided within residential property lines) within the north-westernmost and easternmost walkways in the subdivision, as shown on the "Conditions of Approval" map, Enclosure 1. The 1.5m wide sidewalks must connect with the trail / sidewalk within the pipeline right-of-way;
16. that the owner construct noise attenuation facilities in accordance with the required noise study, in the locations shown on the "Conditions of Approval" map, Enclosure I, to the satisfaction of Transportation Department. Specifically:
 - a) that the owner construct a 1.0m high berm and a 2.44m high double board/no gap solid uniform screen fence (density of 20 kg/m³) within residential property lines for all lots backing onto Whitemud Drive and the westernmost pipeline right-of-way, as shown on the "Conditions of Approval" map, Enclosure I. At the back of the residential lots, the berm height is to be measured from a point located 3m from the rear of the residence in the outdoor amenity area;
 - b) that owner construct a 1.0m high berm and 1.8m high double board/no gap solid uniform screen fence (density of 20kg/m³) within residential property lines for all lots backing onto the westerly abutting pipeline

right-of-way as shown on the "Conditions of Approval" map, Enclosure I. The fence must wrap around a portion of the westerly abutting walkway;

- c) that the owner construct a 1 m high berm with 1.8m high double board/no gap solid uniform screen fence (density of 20kg/m³) within residential property lines for the lots backing onto Guardian Road, Granville Drive, and the easterly abutting pipeline right-of-way, as shown on the "Conditions of Approval" map, Enclosure I;
 - d) that the owner construct a 1.8m high double board/no gap solid uniform screen fence (density of 20 kg/m³) within residential property lines for approximately 10 lots backing onto the easterly abutting pipeline right-of-way, as show on the "Conditions of Approval" map, Enclosure I. The fence must wrap around a portion of the walkway right-of-way;
- 17. that the owner construct a 1.8m uniform fence within residential property lines for all lots flanking or backing onto the collector roadway (Granville Drive), as shown on the "Conditions of Approval" map, Enclosure I;
 - 18. that the owner construct bollards to the satisfaction of the Transportation Department in the location as shown on the "Conditions of Approval" map, Enclosure I;
 - 19. that the owner construct all fences positioned wholly on privately-owned lands to the satisfaction of the Asset Management and Public Works Department in the location as shown on the "Conditions of Approval" map, Enclosure I; and
 - 20. that the owner is responsible for the design, landscaping and construction within the public utility lots, utility rights-of-way, road islands, boulevards, medians, walkways, and Municipal Reserve parcels, to the satisfaction of the Community Services, Transportation and Asset Management and Public Works Departments.

Enclosure I is a map of the subdivision identifying major conditions of this approval.

Municipal Reserve (MR) dedication regarding the subject land has been secured in the amount of 5.42 ha by existing Deferred Reserve Caveat (DRC) No. 032 122 553 registered on title, and representing the full amount of MR required by the parent parcel. This subdivision approval requires a land dedication of 0.36 ha, with the existing DRC to be adjusted accordingly.

Please be advised that an appeal may be lodged in accordance to Section 678 of the Municipal Government Act with the Subdivision and Development Appeal Board, Office of the City Clerk, 3rd Floor, City Hall, 1 Sir Winston Churchill Square, Edmonton, Alberta, T5J 2R7 within 14 days from the date of the receipt of this decision.

If you have further questions, please call Mr. Rod Heinrichs at (780) 496-6211 or write to:

**Mr. Rod Heinrichs, Planner
Planning and Policy Services Branch
Planning and Development Department
5th Floor, 10250 - 101 Street
Edmonton AB T5J 3P4**

Yours truly,

Peter Ohm
Subdivision Authority

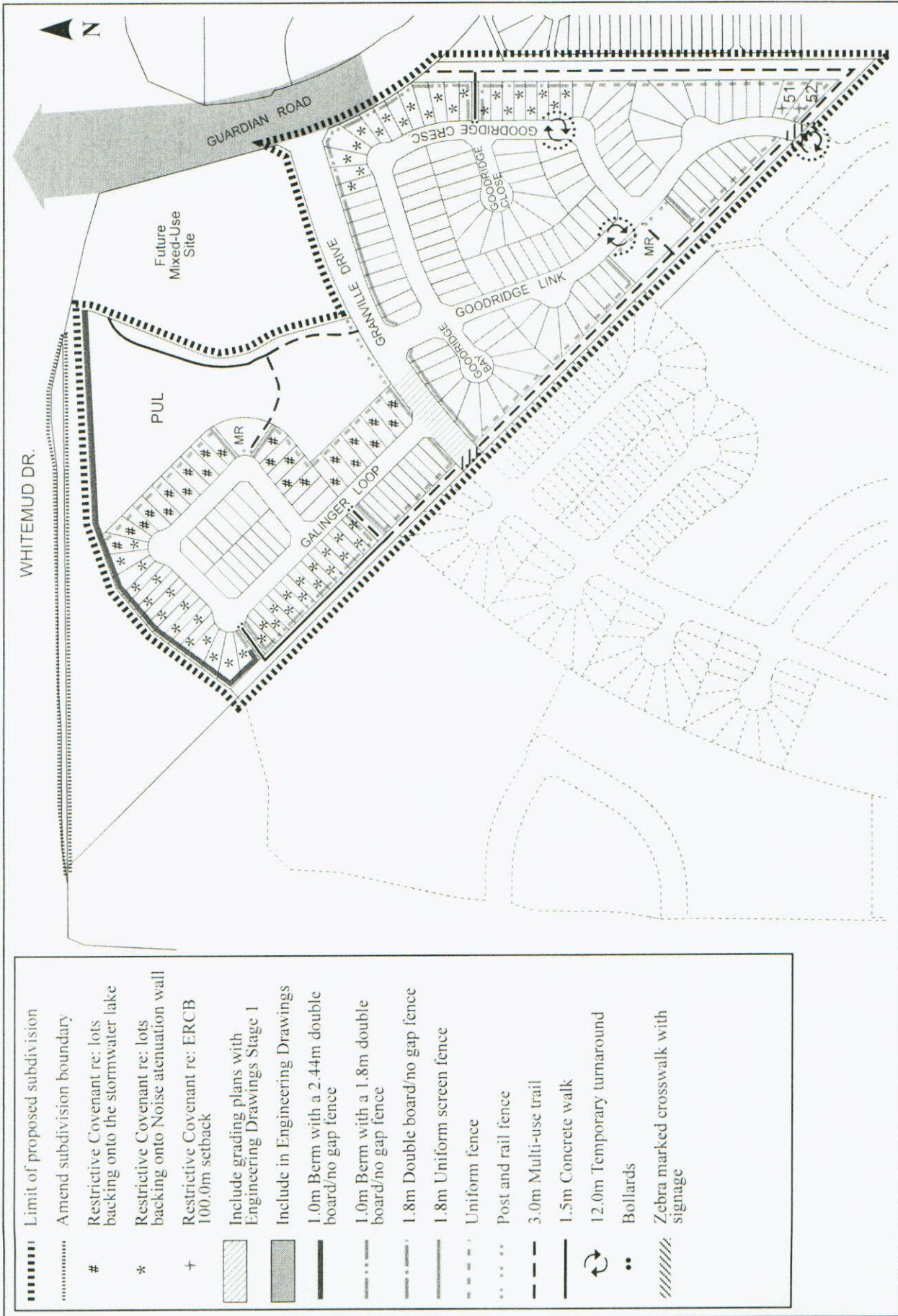
PO/rh/Posse #64518707-001

Enclosure

SUBDIVISION CONDITIONS OF APPROVAL MAP

July 3, 2008

LDA07-0057

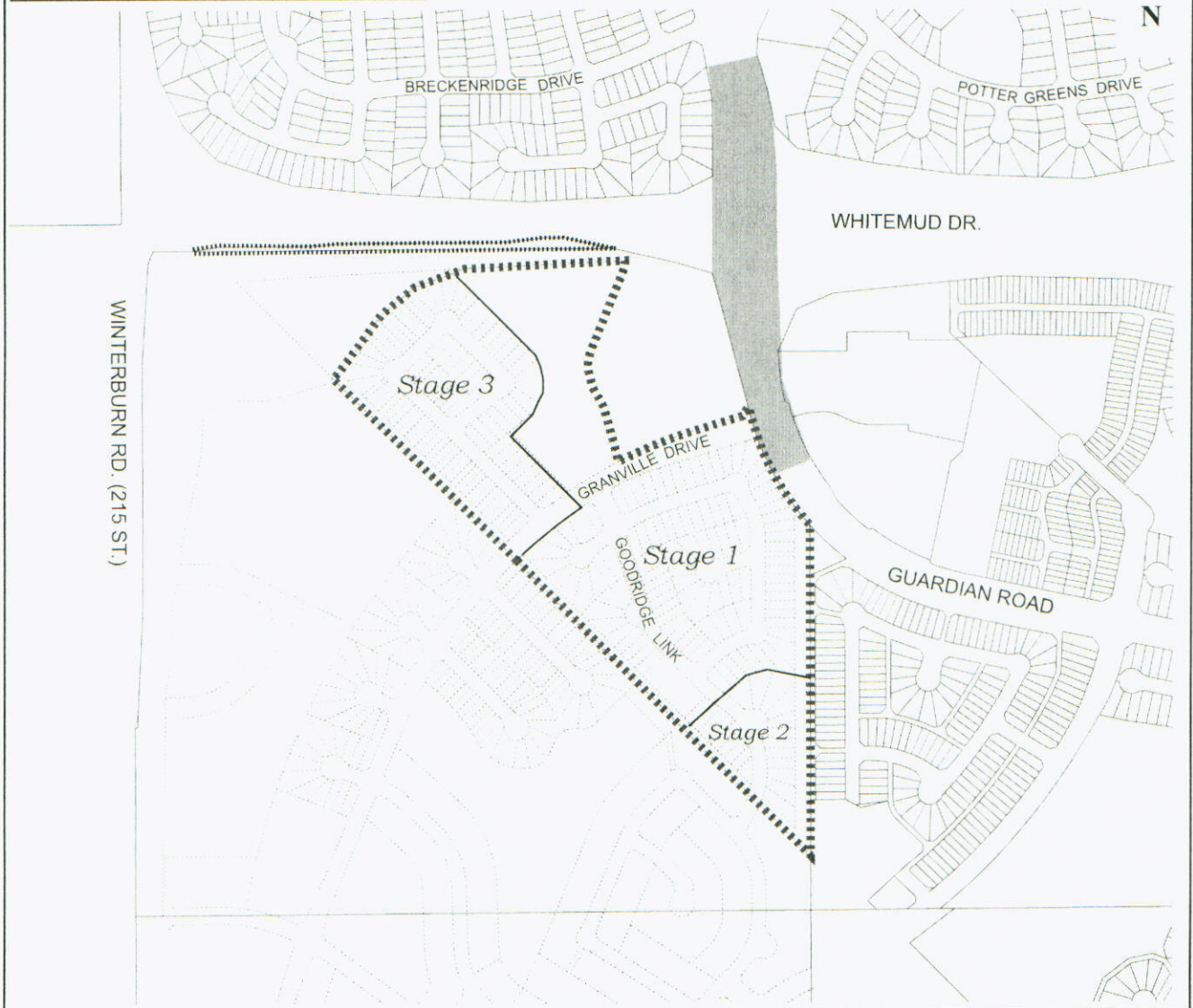


SUBDIVISION CONDITIONS OF APPROVAL MAP

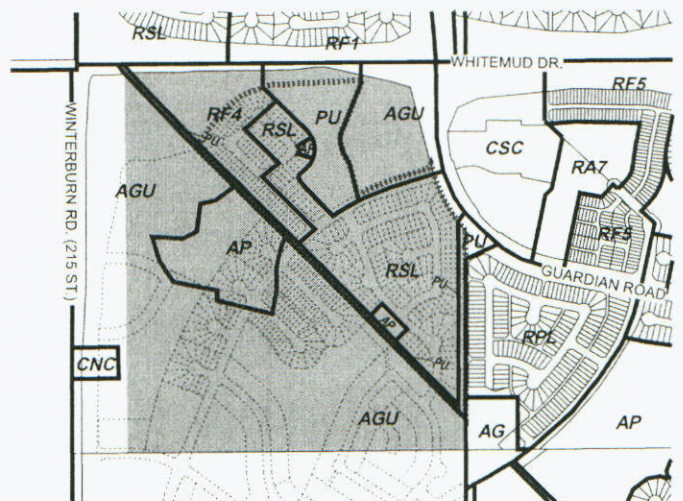
July 3, 2008

LDA07-0057

- Limit of proposed subdivision
- Include in Engineering drawings



- Titled area to be subdivided
- Subdivision area

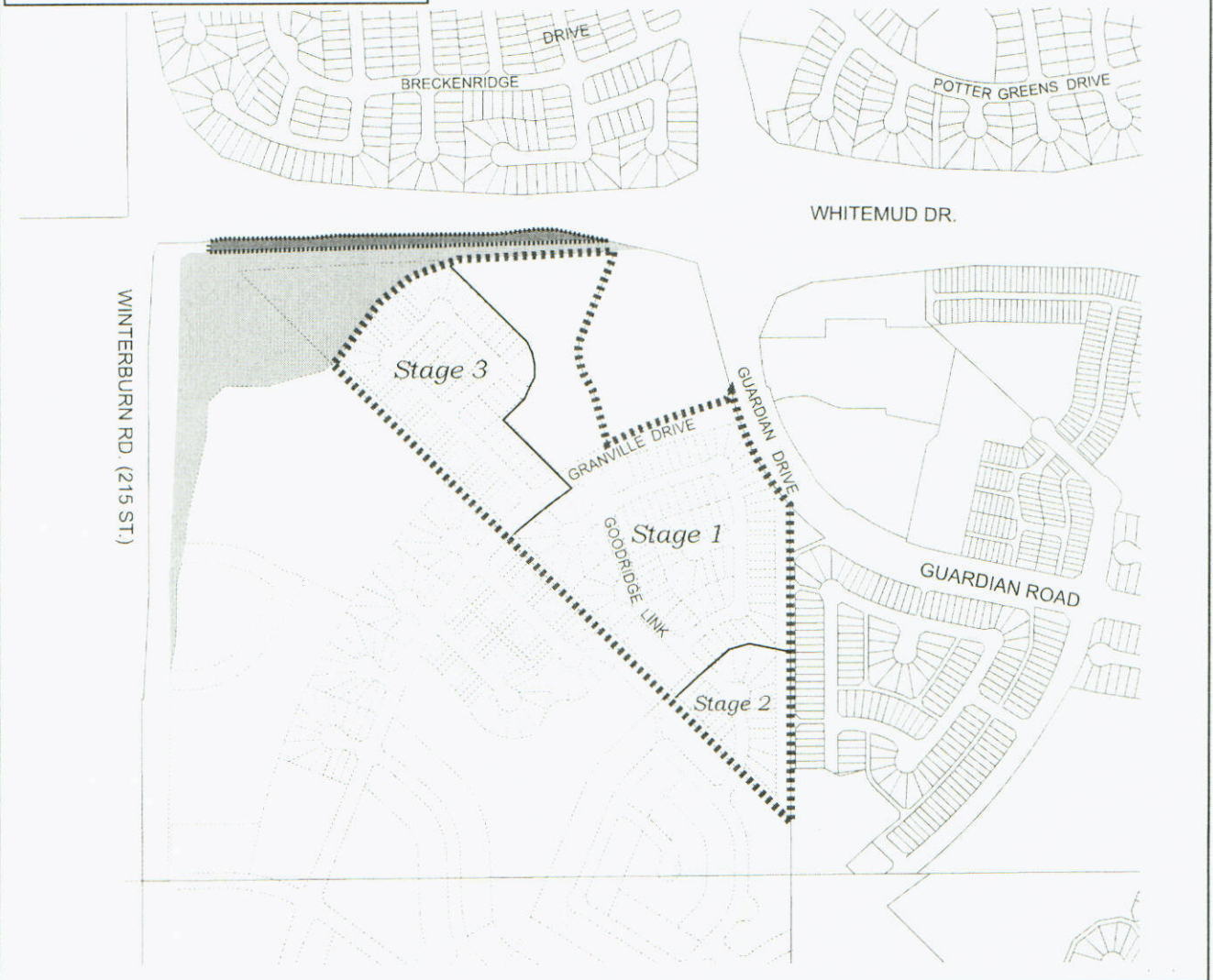


SUBDIVISION CONDITIONS OF APPROVAL MAP

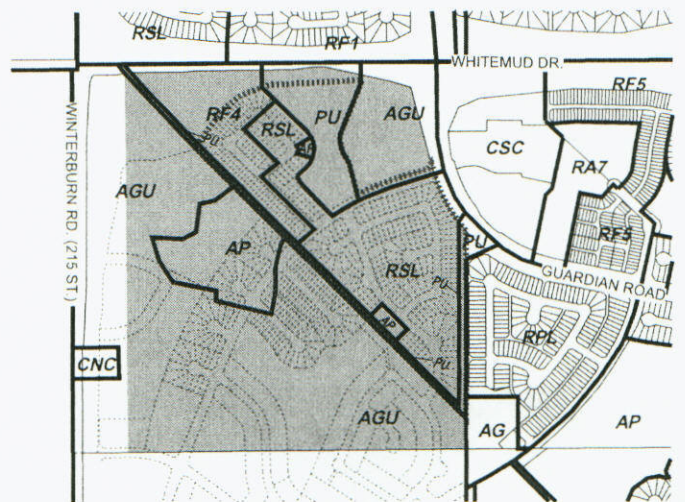
July 3, 2008

LDA07-0057

- Limit of proposed subdivision
- Area to be dedicated by developer
- Approximate area to be purchased by City of Edmonton



- Titled area to be subdivided
- Subdivision area





Subdivision Authority

5th Floor,
10250 - 101 Street NW
Edmonton, Alberta T5J 3P4

July 3, 2008

File No. LDA07-0444

UMA Engineering Ltd.
170007 - 107 Avenue
Edmonton AB T5S 1G3

ATTENTION: Brenda Peters

Dear Ms. Peters:

RE: Tentative plan of subdivision to create 2 multi-family residential lots and one commercial lot from a portion of SW 31-52-25-4, located east of 215 Street and north of Webber Greens Drive; **WEBBER GREENS**

I The Subdivision by Plan is APPROVED on July 3, 2008 subject to the following conditions:

1. that the owner enter into a Servicing Agreement with the City of Edmonton pursuant to Section 655 of the Municipal Government Act;
2. that the owner be permitted to register this plan of subdivision in stages, as shown on the "Conditions of Approval" map, Enclosure I, at the discretion of the Senior Subdivision Officer, having regard to the provision of roadways and the logical extension of services;
3. that the proposed Bylaw 14970 to amend the City of Edmonton Zoning Bylaw receive third reading prior to the endorsement of this plan of subdivision;
4. that the approved subdivision LDA07-0101 be registered prior to or concurrent with this application;
5. that the owner prepare the necessary plans and documentation to grant new or carry forward existing easements and restrictive covenants in favour of the City of Edmonton, EPCOR Distribution Inc., EPCOR Water Services Inc., and ATCO Gas, as required by the aforementioned agencies or shown on the engineering drawings that are deemed to be part of the Servicing Agreement;
6. that the owner pay all outstanding property taxes prior to the endorsement of the plan of subdivision;
7. that the property line and road right-of-way dedication conform to an approved Concept Plan or to the satisfaction of the City of Edmonton for 215 Street, from Webber Greens Drive to the north edge of the subdivision, and for Webber Greens Drive, from 211 Street to 215 Street, as shown on the Enclosure; and
8. that subject to Condition I (6), the owner clear and level 215 Street and Webber Greens Drive as required for road right of way dedication to the satisfaction of the Transportation Department.

II That the Servicing Agreement required in Clause I (2) contain, among other things, the following:

1. that the owner pay all costs identified in the Servicing Agreement, including but not limited to, assessments and inspection costs occasioned by this subdivision prior to the endorsement of the plan of subdivision;
2. that the owner pays his proportionate share of the Permanent Area Contributions and/or lateral Sewer Oversizing Charges applicable to the area of subdivision for the construction of permanent storm and sanitary drainage facilities;
3. that the owner pays the proportionate share of the Arterial Roadway Assessment for the construction of arterial roadways in the catchment area;
4. that the owner submit detailed engineering drawings and technical studies in accordance with the City of Edmonton Design and Construction Standards and to the satisfaction of the City Departments and affected utility agencies;
5. that the owner submit an Erosion and Sediment Control (ESC) Plan specific for this development and for implementation during and after construction in accordance with the City of Edmonton ESC Guidelines and Field Manual;
6. that the servicing agreement boundary be amended to include a temporary turnaround at the north end of 211 Street, and that the owner construct a 12 m radius graveled temporary turnaround with bollards to the satisfaction of the Transportation Department, as shown on the Enclosure, prior to the issuance of a Construction Completion Certificate;
7. that the owner construct a 1.8 m double board/no gap solid uniform screen fence within residential property lines for all lots adjacent to Webber Greens Drive, as shown on the Enclosure;
8. that the owner construct a 1.5 m connector sidewalk on the north side of Webber Greens Drive between 211 Street and the westbound bus stop immediately west of 211 Street, as shown on the enclosure;
9. that the owner construct a temporary 1.2 m fence along the north edge of the land being subdivided to prevent access to the existing Advantage access road. The fence is required until such time as the Advantage access road is removed. Should the Advantage access road be removed prior to the registration of this subdivision, the fence is not required and this condition can be waived; and
10. that the owner is responsible for the design, landscaping and construction within the public utility lots, utility rights-of-way, road islands, boulevards, medians, walkways, and Municipal Reserve parcels, to the satisfaction of the Community Services, Transportation and Asset Management and Public Works Departments.

Enclosure I is a map of the subdivision identifying major conditions of this approval. Enclosure II is a table summarizing the detailed comments of the City Departments and affected agencies.

Municipal reserves for this parcel were previously provided under file SUB/05-0178 by means of a Deferred Reserve Caveat (#042374126). This DRC should be carried forward to the remainder of SW 31-52-25-4.

Please be advised that an appeal may be lodged in accordance to Section 678 of the Municipal Government Act with the Subdivision and Development Appeal Board, Office of the City Clerk, 3rd Floor, City Hall, 1 Sir Winston Churchill Square, Edmonton, Alberta, T5J 2R7 within 14 days from the date of the receipt of this decision.

If you have further questions, please call Mr. Tom Young at 944-0122 or write to:

**Mr. Tom Young, Planner
Planning and Policy Services Branch
Planning and Development Department
5th Floor, 10250 - 101 Street
Edmonton AB T5J 3P4**

Yours truly,

Peter Ohm
Subdivision Authority

PO/ty/Posse #72141169-001

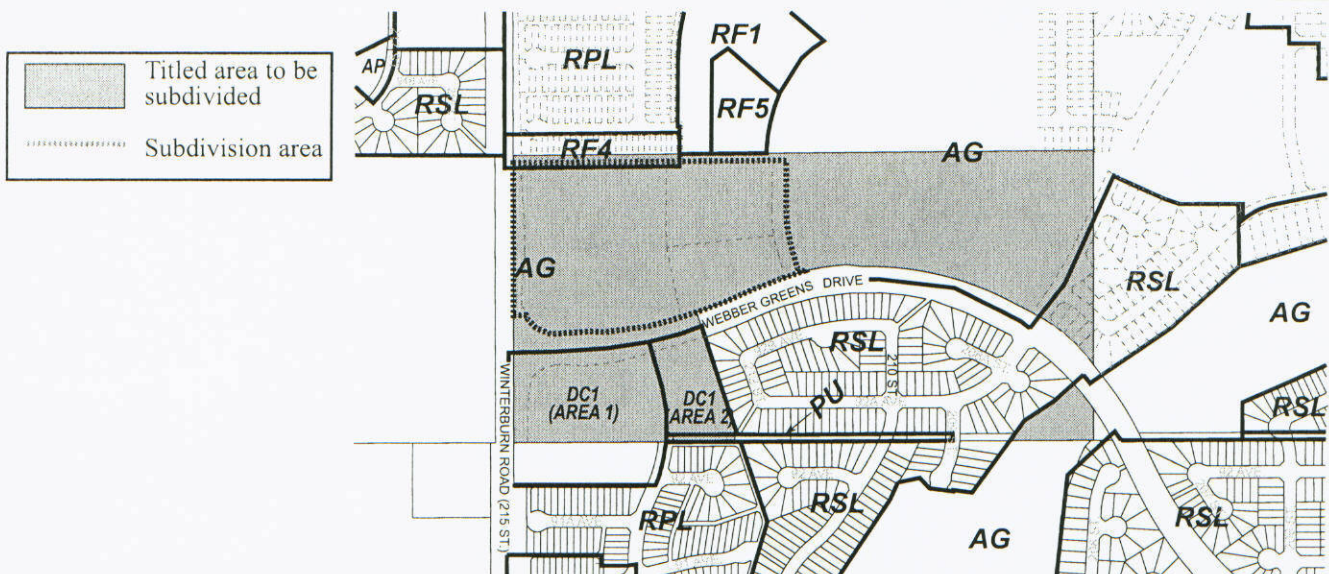
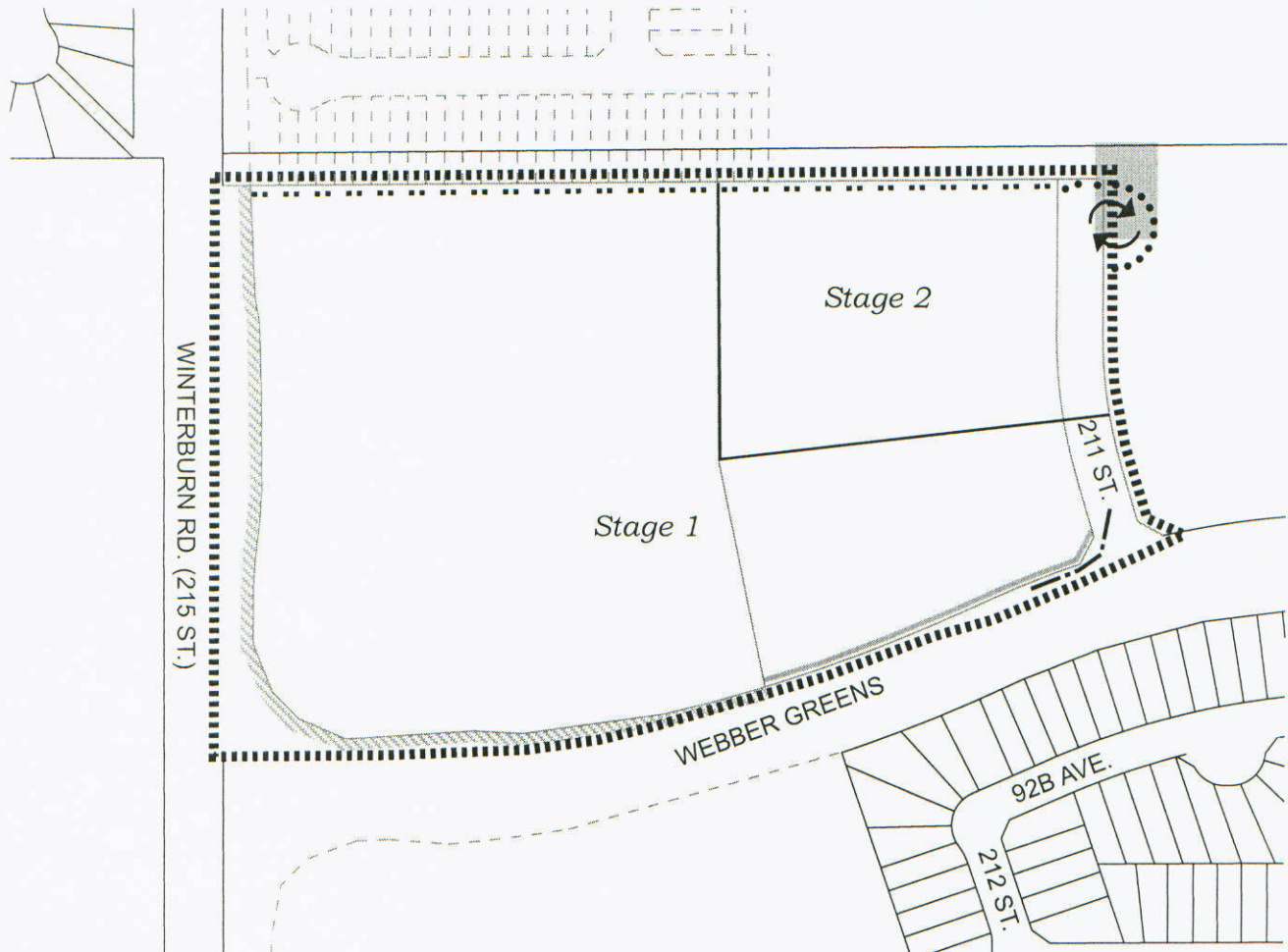
Enclosure

SUBDIVISION CONDITIONS OF APPROVAL MAP

July 3, 2008

LDA07-0444

	Limit of proposed subdivision		1.8m Double board/no gap solid uniform screen fence
	Include in Engineering Drawings		1.2m Temporary fence
	Dedication and property line to match approved Concept plan or to the satisfaction of the Transportation Department		Temporary turnaround
	1.5m Connector sidewalk		Bollards



Thursday, June 19, 2008

10:00 a.m.



PLACE: Room 701

SUBDIVISION AUTHORITY MINUTES

MEETING NO. 25

PRESENT

Peter Ohm, Acting Manager, Planning and Policy Services Branch
Blair McDowell, Senior Subdivision Officer

1. ADOPTION OF AGENDA

MOVED

Peter Ohm, Blair McDowell

That the Subdivision Authority Agenda for the June 19, 2008 meeting be adopted.

FOR THE MOTION

Blair McDowell, Peter Ohm

CARRIED

2. ADOPTION OF MINUTES

MOVED

Peter Ohm, Blair McDowell

That the Subdivision Authority Minutes for the June 12, 2008 meeting be adopted.

FOR THE MOTION

Blair McDowell, Peter Ohm

CARRIED

3. OLD BUSINESS

4. NEW BUSINESS

1. LDA06-0182
Posse 62097657-001

Tentative plan of subdivision to create 17 low density residential lots from a portion of SW-34-51-25-4 and a portion of Block 1, Plan 2301MC; located west of Anthony Henday Drive and south of 16 Avenue NW;
WINDERMERE

MOVED

Peter Ohm, Blair McDowell

That the application for subdivision be Approved as Amended.

FOR THE MOTION

Blair McDowell, Peter Ohm

CARRIED

2. LDA07-0370
Posse 69815469-001

Tentative plan of subdivision to create one additional commercial parcel from a portion of 14-33-52-25 located west of 180 Street and south of Stony Plain Road; **PLACE LA RUE**

MOVED

Peter Ohm, Blair McDowell

That the application for subdivision be Approved.

FOR THE MOTION

Blair McDowell, Peter Ohm

CARRIED

3.	LDA07-0489 Posse 72722537-001	Tentative plan of subdivision to create 121 single detached residential lots, 150 semi-detached residential lots, 5 medium density residential parcels, 1 commercial parcel, 3 public utility lots, 2 municipal reserve parcels and 1 remnant parcel from a portion of NE-14-51-25-4 and a portion of SE-14-51-25-4, located south of 25 Avenue SW and west of 141 Street SW, CHAPPELLE	
MOVED		Peter Ohm, Blair McDowell That the application for subdivision be Approved as Amended.	
FOR THE MOTION		Blair McDowell, Peter Ohm	CARRIED
5.	OTHER BUSINESS		
6.	ADJOURMENT The meeting adjourned at 10:45 a.m.		