

Thursday, October 4, 2012

9:30 a.m.



PLACE: Room 701

## SUBDIVISION AUTHORITY AGENDA MEETING NO. 40

**1. ADOPTION OF AGENDA**

**RECOMMENDATION**

That the Subdivision Authority Agenda for the October, 2012 meeting be adopted.

**2. ADOPTION OF MINUTES**

**RECOMMENDATION**

That the Subdivision Authority Minutes for the September 27, 2012 meeting be adopted.

**3. OLD BUSINESS**

**4. NEW BUSINESS**

1.

LDA11-0434  
Posse 118382718-001

Tentative plan of subdivision to create 44 semi-detached residential lots and one (1) Public Utility lot from Lot 1, Block B, Plan 122 1655 located west of Windermere Road NW and north of Windermere Boulevard NW;  
**WINDERMERE**

**5. OTHER BUSINESS**



Subdivision Authority

5th Floor,  
10250 - 101 Street NW  
Edmonton, Alberta T5J 3P4

October 4, 2012

File No. LDA11-0434

IBI Group  
300, 10830 - Jasper Avenue  
Edmonton, AB T5J 2B3

ATTENTION: Alex Marshall

Dear Mr. Marshall:

RE: Tentative plan of subdivision to create 44 semi-detached residential lots and one (1) Public Utility lot from Lot 1, Block B, Plan 122 1655 located west of Windermere Road NW and north of Windermere Boulevard NW; **WINDERMERE**

**I The Subdivision by Plan is APPROVED on October 4, 2012, subject to the following conditions:**

1. that the owner enter into a Servicing Agreement with the City of Edmonton pursuant to Section 655 of the Municipal Government Act;
2. that the owner prepare the necessary plans and documentation to grant new or carry forward existing easements and restrictive covenants in favour of the City of Edmonton, EPCOR Distribution and Transmission Inc., EPCOR Water Services Inc., and ATCO Gas Ltd., as required by the aforementioned agencies or shown on the engineering drawings that are deemed to be part of the Servicing Agreement;
3. that the owner be permitted to register this plan of subdivision in stages, as shown on the "Conditions of Approval" map, Enclosure I, at the discretion of the Chief Subdivision Officer, having regard to the provision of roadways and the logical extension of services;
4. that the approved subdivision within the Windermere Neighbourhood (File No. LDA11-0429) be registered prior to or concurrent with this application;
5. that the owner register the walkway as road right-of-way, as shown on the "Conditions of Approval" map, Enclosure I; and
6. that the owner pay all outstanding property taxes prior to the endorsement of the plan of subdivision.

**II That the Servicing Agreement required in Clause I (1) contain, among other things, the following:**

1. that the owner pay all servicing costs, assessments, roadway, roadway modification costs (including but not limited to sidewalk, shared use path and/or transit infrastructure), construction costs and inspection costs occasioned by this subdivision;
2. that the owner pay all costs specified in the Servicing Agreement prior to endorsement of the plan of subdivision;

3. that the owner pay the proportionate share of the Permanent Area Contributions and/or lateral Sewer Oversizing Charges for the construction of permanent storm and sanitary drainage facilities in the basin;
4. that the owner pay the proportionate share of the Arterial Roadway Assessment, including Windermere Road SW, for the construction of arterial roadways in the catchment area;
5. that the owner submit detailed engineering drawings and technical studies in accordance with the City of Edmonton Design and Construction Standards and to the satisfaction of the City and affected utility agencies;
6. that the owner submit an Erosion and Sediment Control (ESC) Plan specific for this development and for implementation during and after construction in accordance with the City of Edmonton ESC Guidelines and Field Manual;
7. that construction of the stormwater management facility be completed to its ultimate size and design, to the satisfaction of Financial Services and Utilities, as shown on the "Conditions of Approval" map, Enclosure I;
8. that the owner construct a 12 m radius gravel temporary turnaround with bollards or mini-barriers to the satisfaction of Transportation Services, as shown on the "Conditions of Approval" map, Enclosure I. This turnaround will be required prior to CCC or at the discretion and direction of Transportation Services;
9. that the engineering drawings include the construction of a 12 m radius gravel temporary turnaround with bollards or mini-barriers to the satisfaction of Transportation Services, as shown on the "Conditions of Approval" map, Enclosure I. This turnaround will be required prior to CCC or at the discretion and direction of Transportation Services;
10. that the engineering drawings include the construction of a temporary 4 m wide gravel emergency access with T-bollards to Windermere Road, as shown on the "Conditions of Approval" map, Enclosure I. This emergency access will be required prior to CCC or at the discretion and direction of Transportation Services;
11. that the owner submit a driveway plan for the identified lots to ensure that the driveway does not encroach into any portion of the corner radius of the curve, as shown on the "Conditions of Approval" map, Enclosure I;
12. that the owner construct a 3 m hard-surface shared use path as per City of Edmonton Design and Construction Standards, with bollards and landscaping to the satisfaction of Transportation Services, as shown on the "Conditions of Approval" map, Enclosure I;
13. that the owner construct a 1.5 m concrete sidewalk with bollards and lighting to the satisfaction of Transportation Services, as shown on the "Conditions of Approval" map, Enclosure I;
14. that the owner construct all fences positioned wholly on privately-owned lands to the satisfaction of Transportation Services and Sustainable Development, as shown on the "Conditions of Approval" map, Enclosure I; and
15. that the owner is responsible for the design, landscaping and construction within the Public Utility lots, utility rights-of-way, road islands, boulevards, medians, walkways, and Municipal Reserve parcels, to the satisfaction of Transportation Services, Financial Services and Utilities, and Sustainable Development.

Enclosure I is a map of the subdivision identifying major conditions of this approval.

Please be advised that the existing DRC will be carried forward on title with this subdivision.

Please be advised that an appeal may be lodged in accordance to Section 678 of the Municipal Government Act with the Subdivision and Development Appeal Board, Office of the City Clerk, 3rd Floor, City Hall, 1 Sir Winston Churchill Square, Edmonton, Alberta, T5J 2R7 within 14 days from the date of the receipt of this decision. The date of receipt of the decision is deemed to be five days from the date the decision is mailed.

If you have further questions, please call Mr. Wesley Woo at 780-496-7370 or write to:

**Mr. Wesley Woo, Planner  
Current Planning Branch  
Sustainable Development  
5th Floor, 10250 - 101 Street  
Edmonton AB T5J 3P4**

Yours truly,

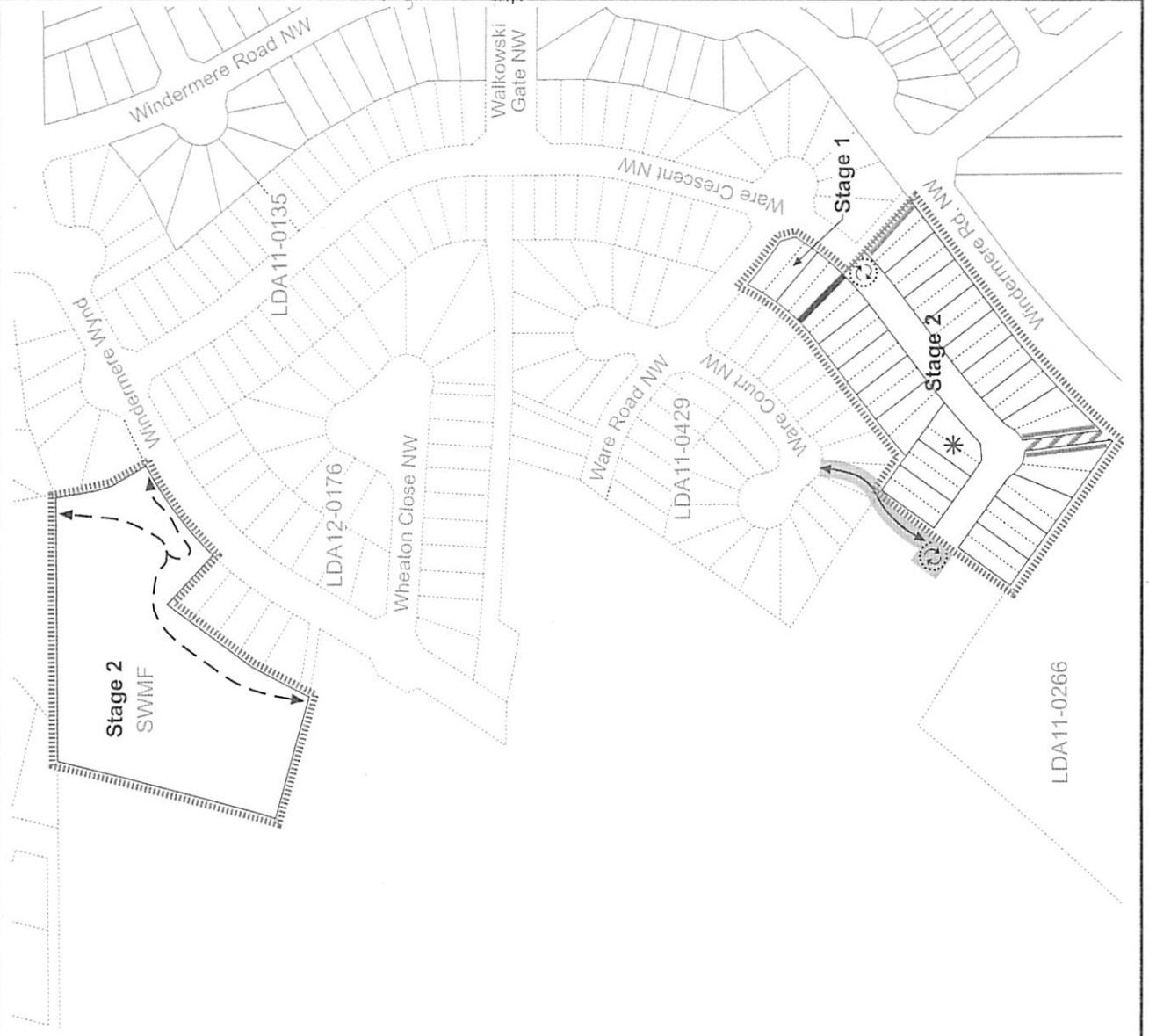
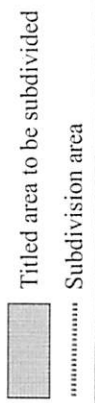
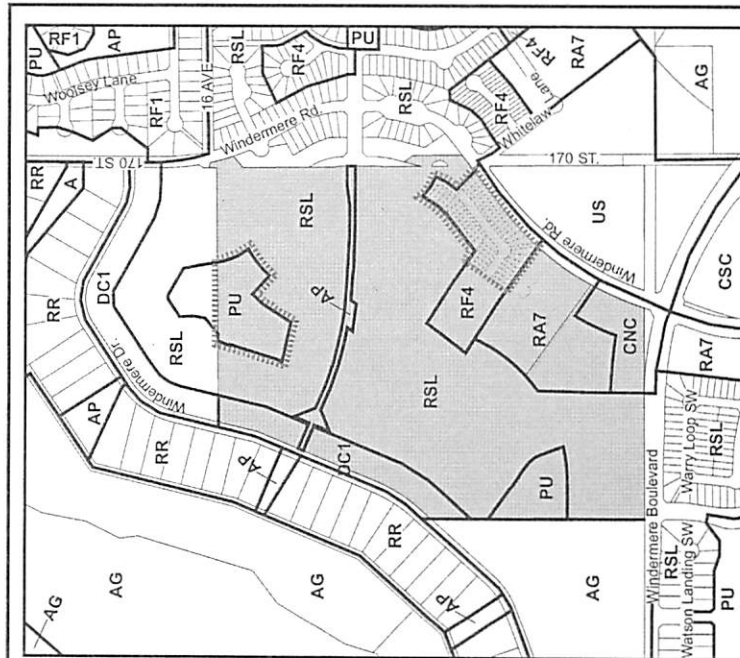
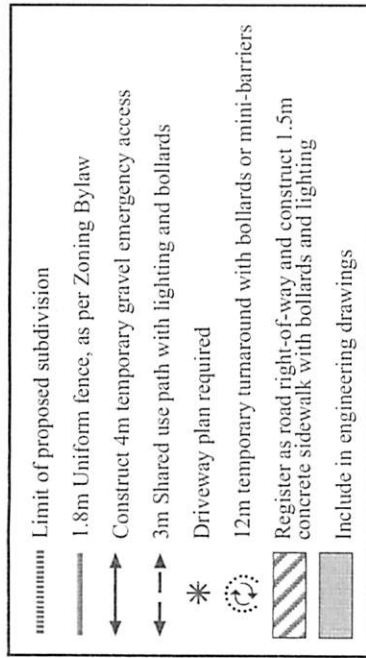
Scott Mackie  
Subdivision Authority

SM/ww/Posse #118382718-001

Enclosure(s)

October 4, 2012

## SUBDIVISION CONDITIONS OF APPROVAL MAP



Thursday, September 27, 2012  
9:30 a.m.



PLACE: Room 701

## SUBDIVISION AUTHORITY MINUTES

### MEETING NO. 39

**PRESENT** Blair McDowell, Chief Subdivision Officer

**1. ADOPTION OF AGENDA**

MOVED

Blair McDowell

That the Subdivision Authority Agenda for the September 27, 2012 meeting be adopted.

FOR THE MOTION

Blair McDowell

**CARRIED**

**2. ADOPTION OF MINUTES**

MOVED

Blair McDowell

That the Subdivision Authority Minutes for the September 20, 2012 meeting be adopted.

FOR THE MOTION

Blair McDowell

**CARRIED**

**3. NEW BUSINESS**

1. LDA12-0058  
Posse 120677367-001

Tentative plan of subdivision to create 26 semi-detached residential lots, 131 row housing lots and five (5) multiple family lots from Lot A, Block A, Plan 112 4483, Lot 3, Block 1, Plan 022 6736, and SW 18-51-24-4 located east of 127 Street SW and south of 30 Avenue SW; **ALLARD**

MOVED

Blair McDowell

That the application for subdivision be approved as amended.

FOR THE MOTION

Blair McDowell

**CARRIED**

**4. ADJOURNMENT**

The meeting adjourned at 9:45 a.m.