


Thursday, May 13, 2010

10:00 a.m.



PLACE: Room 701

SUBDIVISION AUTHORITY AGENDA MEETING NO. 19

1. ADOPTION OF AGENDA

RECOMMENDATION

That the Subdivision Authority Agenda for the May 13, 2010 meeting be adopted.

2. ADOPTION OF MINUTES

RECOMMENDATION

That the Subdivision Authority Minutes for the May 6, 2010 meeting be adopted.

3. OLD BUSINESS

4. NEW BUSINESS

- | | | |
|----|----------------------------------|---|
| 1. | LDA09-0282
Posse 92724175-001 | Tentative plan of subdivision to create four (4) single detached residential lots from a portion of NW 23-51-24-4; WALKER |
| 2. | LDA10-0038
Posse 94404841-001 | Tentative plan of subdivision to create 15 (RSL) Residential Small Lot Zone lots from Lot 1, Block 16, Plan 0626545 located south of Hemingway Road and surrounding the Hemingway Point cul-de-sac; THE HAMPTONS |

5. OTHER BUSINESS



Subdivision Authority

5th Floor,
10250 - 101 Street NW
Edmonton, Alberta T5J 3P4

May 13, 2010

File No. LDA09-0282

Stantec Consulting Ltd.
10160 – 112 Street
Edmonton AB T5K 2L6

ATTENTION: Mark Lawrence

Dear Mr. Lawrence:

RE: Tentative plan of subdivision to create four (4) single detached residential lots from a portion of NW 23-51-24-4; **WALKER**

I The Subdivision by Plan is APPROVED on May 13, 2010, subject to the following conditions:

1. that the owner provide money-in-place of Municipal Reserve, in the amount of \$77,064.00 pursuant to Section 666 and Section 667 of the Municipal Government Act;
2. that the owner enter into a Servicing Agreement with the City of Edmonton pursuant to Section 655 of the Municipal Government Act;
3. that the owner prepare the necessary plans and documentation to grant new or carry forward existing easements and restrictive covenants in favour of the City of Edmonton, EPCOR Distribution and Transmission Inc., EPCOR Water Services Inc., and ATCO Gas, as required by the aforementioned agencies or shown on the engineering drawings that are deemed to be part of the Servicing Agreement; and
4. that the owner pay all outstanding property taxes prior to the endorsement of the plan of subdivision.

II That the Servicing Agreement required in Clause I (2) contain, among other things, the following:

1. that the owner pay all costs, assessments and roadway modification costs, construction costs and inspection costs occasioned by this subdivision;
2. the owner pay all costs specified in the Servicing Agreement prior to the endorsement of the plan of subdivision;
3. that the owner pay the proportionate share of the Permanent Area Contributions for the construction of permanent storm and sanitary drainage facilities in the basin;
4. that the owner pay the proportionate share of the Arterial Roadway Assessment for the construction of arterial roadways in the catchment area;
5. that the owner submit detailed engineering drawings and technical studies in accordance with the City of Edmonton Design and Construction Standards and to the satisfaction of the City Departments and affected utility agencies;

6. that the owner submit an Erosion and Sediment Control (ESC) Plan specific for this development and for implementation during and after construction in accordance with the City of Edmonton ESC Guidelines and Field Manual;
7. that the owner is responsible for the design, landscaping and construction within the public utility lots, utility rights-of-way, road islands, boulevards, medians, walkways, and Municipal Reserve parcels, to the satisfaction of the Community Services, Transportation and Asset Management and Public Works Departments; and
8. that the owner construct all fences positioned wholly on privately-owned lands to the satisfaction of the Asset Management and Public Works Department in the location as shown on the "Conditions of Approval" map, Enclosure I.

Enclosure I is a map of the subdivision identifying major conditions of this approval.

Municipal reserve (MR) entitlement for the titled parcel was dealt with under LDA07-0073 which dedicated land and required money-in-place of MR. A 0.195 ha "credit" was given for a historical barn site but since this area was not redeveloped as intended, the MR will now be taken as money-in-place with this subdivision.

Please be advised that an appeal may be lodged in accordance to Section 678 of the Municipal Government Act with the Subdivision and Development Appeal Board, Office of the City Clerk, 3rd Floor, City Hall, 1 Sir Winston Churchill Square, Edmonton, Alberta, T5J 2R7 within 14 days from the date of the receipt of this decision. The date of the receipt of this decision is deemed to be 5 days from the date the decision mailed.

If you have further questions, please call Ms. Kim Petrin at 780-496-2939 or write to:

**Ms. Kim Petrin, Planner
Current Planning Branch
Planning and Development Department
5th Floor, 10250 - 101 Street
Edmonton AB T5J 3P4**

Yours truly,

Scott Mackie
Subdivision Authority

SM/ka/Posse #92724175-001

Enclosure

SUBDIVISION CONDITIONS OF APPROVAL MAP

May 13, 2010

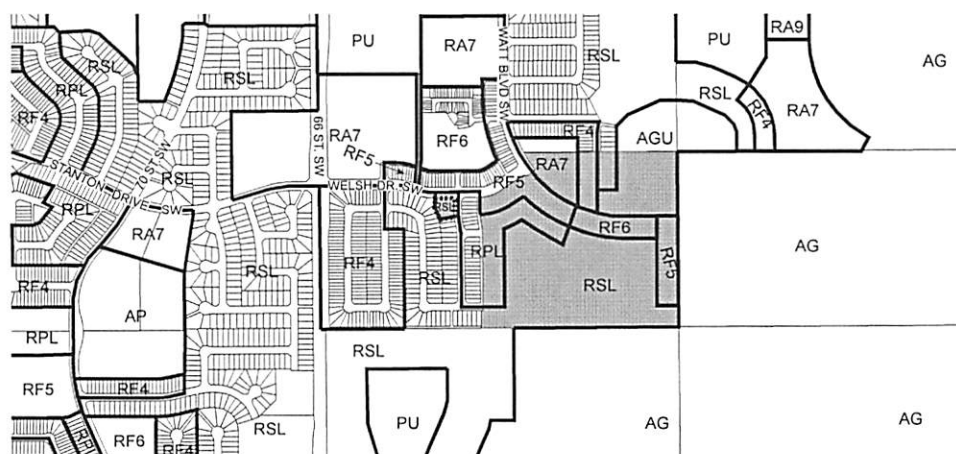
LDA09-0282

- Limit of proposed subdivision
1.8m Uniform screen fence

N



- Titled area to be subdivided
Subdivision area





Subdivision Authority

5th Floor,
10250 - 101 Street NW
Edmonton, Alberta T5J 3P4

May 13, 2010

File No. LDA10-0038

IBI Group
1050, 10405 - Jasper Avenue
Edmonton AB T5J 3N4

ATTENTION: Tony Marando

Dear Mr. Marando:

RE: Tentative plan of subdivision to create 15 (RSL) Residential Small Lot Zone lots from Lot 1, Block 16, Plan 0626545 located south of Hemingway Road and surrounding the Hemingway Point cul-de-sac; **THE HAMPTONS**

I The Subdivision by Plan is APPROVED on May 13, 2010, subject to the following conditions:

1. that the owner enter into a Servicing Agreement with the City of Edmonton pursuant to Section 655 of the Municipal Government Act;
2. that the owner prepare the necessary plans and documentation to grant new easements and/or carry forward existing easements and restrictive covenants in favour of the City of Edmonton, EPCOR Distribution and Transmission Inc., EPCOR Water Services Inc., and ATCO Gas Ltd., as required by the aforementioned agencies, specified in the report or identified in the engineering drawings associated with the Servicing Agreement;
3. that the owner register the walkway as legal road right-of-way, as shown on the "Conditions of Approval" map, Enclosure 1; and
4. that the owner pay all outstanding property taxes prior to the endorsement of the plan of subdivision.

II That the Servicing Agreement required in Clause I (1) contain, among other things, the following:

1. that the owner pay all costs identified in the Servicing Agreement, among other things, servicing costs, assessments, and roadway modification costs occasioned by this subdivision prior to the endorsement of the plan of subdivision;
2. that the owner pay all construction costs and inspection costs occasioned by this subdivision prior to the endorsement of the plan of subdivision;
3. that the owner pay the proportionate share of the Permanent Area Contributions and/or lateral Sewer Oversizing Charges applicable to the area of subdivision for the construction of permanent storm and sanitary drainage facilities;
4. that the owner submit detailed Engineering Drawings and technical studies in accordance with the City of Edmonton Design and Construction Standards and to the satisfaction of the City Departments and affected utility agencies;
5. that the owner submits an Erosion and Sediment Control (ESC) Plan specific for this development and for implementation during and after construction in accordance with the City of Edmonton ESC Guidelines and Field Manual;

6. that the engineering drawings include a walkway connection to the existing multi-use trail, as shown on the "Conditions of Approval" map, Enclosure 1;
7. that the owner construct a sidewalk on the west side of the cul-de-sac, as shown on the "Conditions of Approval" map, Enclosure 1;
8. that the owner is responsible for the design, landscaping and construction within utility rights-of-way, road islands, boulevards, medians, walkways, and Municipal Reserve parcels, to the satisfaction of Parkland Services, Transportation and Asset Management and Public Works Department; and
9. that the owner construct all fences positioned wholly on privately-owned lands to the satisfaction of the Asset Management and Public Works Department in the location as shown on the "Conditions of Approval" map, Enclosure I.

Enclosure I is a map of the subdivision identifying major conditions of this approval.

Municipal Reserve is not due with this subdivision application as it was dealt with under previous subdivision approvals.

Please be advised that an appeal may be lodged in accordance to Section 678 of the Municipal Government Act with the Subdivision and Development Appeal Board, Office of the City Clerk, 3rd Floor, City Hall, 1 Sir Winston Churchill Square, Edmonton, Alberta, T5J 2R7 within 14 days from the date of the receipt of this decision. The date of receipt of the decision is deemed to be 5 days from the date the decision is mailed.

If you have further questions, please call Mr. Kenan Handzic at 780-944-0123 or write to:

**Mr. Kenan Handzic, Planner
Current Planning Branch
Planning and Development Department
5th Floor, 10250 - 101 Street
Edmonton AB T5J 3P4**

Yours truly,

Scott Mackie
Subdivision Authority

SM/kh/Posse #94404841-001

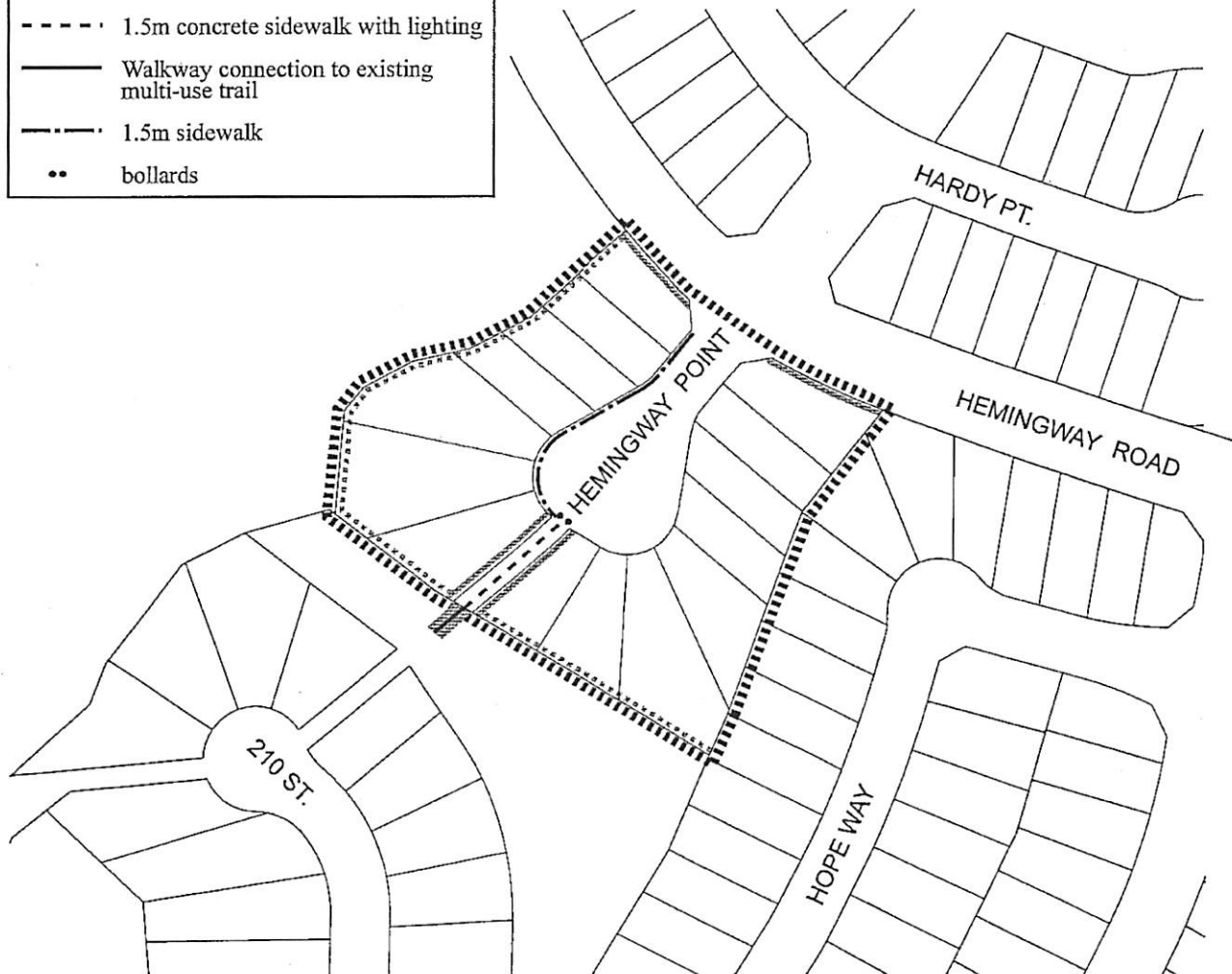
Enclosure

SUBDIVISION CONDITIONS OF APPROVAL MAP

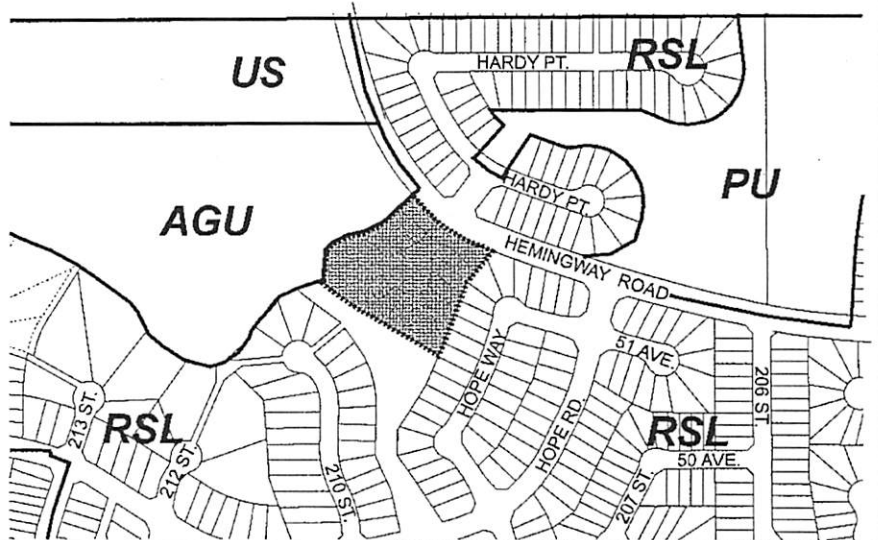
May 13, 2010

LDA10-0038


- Limit of proposed subdivision
- Include in Engineering Drawings
- 1.8m Uniform screen fence
- 1.2m Uniform fence
- - - - 1.5m concrete sidewalk with lighting
- Walkway connection to existing multi-use trail
- · — · 1.5m sidewalk
- bollards



- Titled area to be subdivided
- Subdivision area



Thursday, May 6, 2010
10:00 a.m.



PLACE: Room 701

SUBDIVISION AUTHORITY MINUTES

MEETING NO. 18

PRESENT Blair McDowell, Senior Subdivision Officer

1. ADOPTION OF AGENDA

MOVED

, Blair McDowell

That the Subdivision Authority Agenda for the May 6, 2010 meeting be adopted.

FOR THE MOTION

Blair McDowell,

CARRIED

2. ADOPTION OF MINUTES

MOVED

, Blair McDowell

That the Subdivision Authority Minutes for the April 29, 2010 meeting be adopted.

FOR THE MOTION

Blair McDowell,

CARRIED

3. OLD BUSINESS

4. NEW BUSINESS

1. LDA09-0187
Posse 87643989-001

Tentative plan of subdivision to create 150 single detached residential lots, one (1) residential block shell, (1) public utility lot and two (2) remnant parcels from a portion of SW-23-51-24-4 located east of 66 Street SW and south of 18 Avenue SW; **WALKER**

MOVED

, Blair McDowell

That the application for subdivision be Approved as Amended.

FOR THE MOTION

Blair McDowell,

CARRIED

5. OTHER BUSINESS

6. ADJOURNMENT

The meeting adjourned at 10:15 a.m.