

Thursday, July 19, 2012

9:30 a.m.



PLACE: Room 701

## SUBDIVISION AUTHORITY AGENDA MEETING NO. 29

**1. ADOPTION OF AGENDA**

**RECOMMENDATION**

That the Subdivision Authority Agenda for the July 19, 2012 meeting be adopted.

**2. ADOPTION OF MINUTES**

**RECOMMENDATION**

That the Subdivision Authority Minutes for the July 12, 2012 meeting be adopted.

**3. OLD BUSINESS**

**4. NEW BUSINESS**

- |    |                                   |   |
|----|-----------------------------------|---|
| 1. | LDA11-0387<br>Posse 117279768-001 | Tentative plan of subdivision to create 43 single residential housing lots, and 42 semi-detached residential lots from SE 23-51-24-4; located east of 56 Street SW and northeast of Watt Drive SW, <b>WALKER</b>  |
| 2. | LDA11-0399<br>Posse 117346006-001 | Tentative plan of subdivision to create 95 single detached residential lots, one (1) multiple family lot, one (1) Public Utility lot and one (1) Municipal Reserve lot from the NE and SE 25-52-26-4, located north of Rosenthal Boulevard NW and west of 215 Street NW; <b>ROSENTHAL</b> |

**5. OTHER BUSINESS**



Subdivision Authority

5th Floor,  
10250 - 101 Street NW  
Edmonton, Alberta T5J 3P4

July 19, 2012

File No. LDA11-0387

IBI Group  
300, 10830 Jasper Avenue NW  
Edmonton, AB T5J 2B3

ATTENTION: Alex Marshall

Dear Mr. Marshall:

RE: Tentative plan of subdivision to create 43 single residential housing lots, and 42 semi-detached residential lots from SE 23-51-24-4; located east of 56 Street SW and northeast of Watt Drive SW, **WALKER**

---

**I The Subdivision by Plan is APPROVED on July 19, 2012, subject to the following conditions:**

1. that the owner enter into a Servicing Agreement with the City of Edmonton pursuant to Section 655 of the Municipal Government Act;
2. that the owner prepare the necessary plans and documentation to grant new or carry forward existing easements and restrictive covenants in favour of the City of Edmonton, EPCOR Distribution and Transmission Inc., EPCOR Water Services Inc., and ATCO Gas Ltd., as required by the aforementioned agencies or shown on the engineering drawings that are deemed to be part of the Servicing Agreement;
3. that the approved subdivision within the Walker Neighbourhood (File No. LDA11-0053) be registered prior to or concurrent with this application;
4. that LDA11-0455 to amend the Walker Neighbourhood Structure Plan and South East Area Structure Plan receive third reading prior to registration of this subdivision;
5. that the owner register the walkways as legal road rights-of-way, as shown on the "Conditions of Approval" map, Enclosure I; and
6. that the owner pay all outstanding property taxes prior to the endorsement of the plan of subdivision.

**II That the Servicing Agreement required in Clause I(1) contain, among other things, the following:**

1. that the owner pay all servicing costs, assessments, roadway modification costs (including but not limited to sidewalk, shared use path and/or transit infrastructure), construction costs and inspection costs occasioned by this subdivision;
2. that the owner pay all costs specified in the Servicing Agreement prior to the endorsement of the plan of subdivision;

3. that the owner pay the proportionate share of the Permanent Area Contributions and/or other assessments applicable for the construction of permanent storm and sanitary drainage facilities in the basin;
4. that the owner pay the proportionate share of the Arterial Roadway Assessment for the construction of arterial roadways in the catchment area;
5. that the owner submit detailed engineering drawings and technical studies in accordance with the City of Edmonton Design and Construction Standards and to the satisfaction of the City Departments and affected utility agencies;
6. that the owner submits an Erosion and Sediment Control (ESC) Plan specific for this development and for implementation during and after construction in accordance with the City of Edmonton ESC Guidelines and Field Manual;
7. that the Draft Southeast Neighbourhood 2 (Walker) Neighbourhood Design Report Amendment No. 2 be approved prior to approval of any engineering drawings;
8. that the engineering drawings include the design and construction of the stormwater management facility to its ultimate size and location, to the satisfaction of Financial Services and Utilities, as shown on the "Conditions of Approval" map, Enclosure I;
9. that the engineering drawings include the construction of a temporary 4 m wide gravel emergency access with T-bollards, as shown on the "Conditions of Approval" map, Enclosure I. The emergency access will be required prior to CCC or at the discretion and direction of Transportation Services;
10. that the engineering drawings include the construction of a temporary 6 m wide gravel roadway connection, as shown on the "Conditions of Approval" map, Enclosure I. The roadway connection will be required prior to CCC or at the discretion and direction of Transportation Services;
11. that the engineering drawings include construction of a 1.5 m concrete sidewalk with lighting and bollards, as shown on the "Conditions of Approval" map, Enclosure I. This walkway shall tie into the 3 m shared use path to be constructed within the Public Utility Lot as part of approved subdivision LDA11-0053;
12. that the owner construct all fences wholly within private land, to the satisfaction of the Transportation Services and Sustainable Development in the locations identified on the "Conditions of Approval" map, Enclosure I; and
13. that the owner is responsible for the design, landscaping and construction within the Public Utility lots, utility rights-of-way, road islands, boulevards, medians, walkways, and Municipal Reserve parcels, to the satisfaction of the Financial Services and Utilities, Transportation Services and Sustainable Development.

Enclosure I is a map of the subdivision identifying major conditions of this approval.

Municipal Reserves for SW 23-51-24-4 were addressed through a Deferred Reserve Caveat with application LDA11-0053 and will be carried forward with this subdivision.

Please be advised that an appeal may be lodged in accordance to Section 678 of the Municipal Government Act with the Subdivision and Development Appeal Board, Office of the City Clerk, 3rd Floor, City Hall, 1 Sir Winston Churchill Square, Edmonton, Alberta, T5J 2R7 within 14 days from the date of the receipt of this decision. The date of receipt of the decision is deemed to be five days from the date the decision is mailed.

If you have further questions, please call Mr. Adryan Wahl at 780-944-7688 or write to:

**Mr. Adryan Wahl, Principal Planner  
Current Planning Branch  
Sustainable Development  
5th Floor, 10250 - 101 Street NW  
Edmonton AB T5J 3P4**

Yours truly,

Scott Mackie  
Subdivision Authority

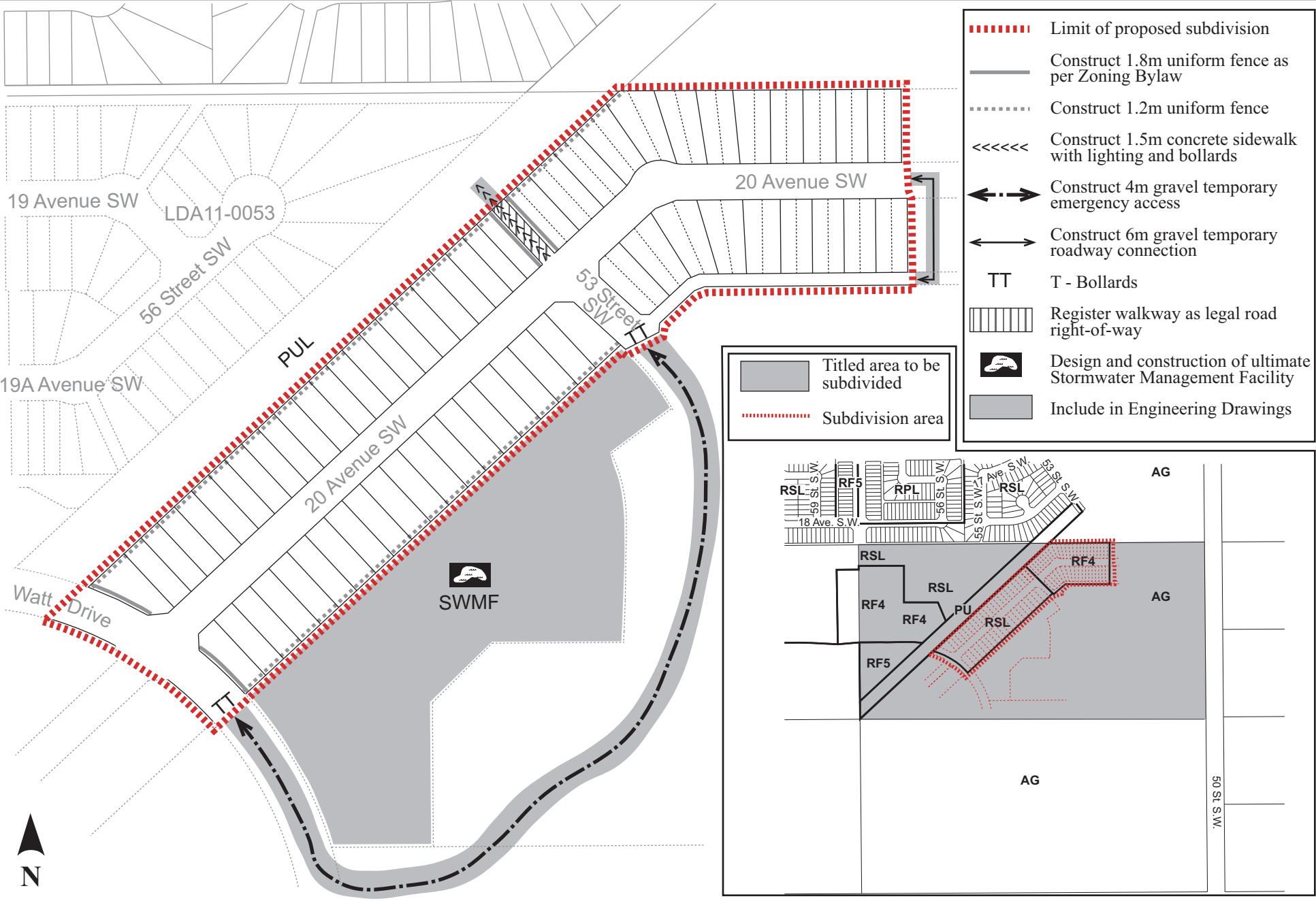
SM/aw/Posse #117279768-001

Enclosure

SUBDIVISION CONDITIONS OF APPROVAL MAP

July 19, 2012

LDA11-0387







Subdivision Authority

5th Floor,  
10250 - 101 Street NW  
Edmonton, Alberta T5J 3P4

July 19, 2012

File No. LDA11-0399

IBI Group  
300, 10830 Jasper Avenue  
Edmonton, AB T5J 2B3

ATTENTION: Alex Marshall

Dear Mr. Marshall:

RE: Tentative plan of subdivision to create 95 single detached residential lots, one (1) multiple family lot, one (1) Public Utility lot and one (1) Municipal Reserve lot from the NE and SE 25-52-26-4, located north of Rosenthal Boulevard NW and west of 215 Street NW; **ROSENTHAL**

---

**I The Subdivision by Plan is APPROVED on July 19, 2012, subject to the following conditions:**

1. that the owner dedicate Municipal Reserve as a 0.21 ha parcel pursuant to Section 666 of the Municipal Government Act as shown on the "Conditions of Approval" map, Enclosure I;
2. that the owner enter into a Servicing Agreement with the City of Edmonton pursuant to Section 655 of the Municipal Government Act;
3. that the owner prepare the necessary plans and documentation to grant new or carry forward existing easements and restrictive covenants in favour of the City of Edmonton, EPCOR Distribution and Transmission Inc., EPCOR Water Services Inc., and ATCO Gas Ltd., as required by the aforementioned agencies or shown on the engineering drawings that are deemed to be part of the Servicing Agreement;
4. that the subdivision boundary be amended to include the dedication of 215 Street, to the satisfaction of Transportation Services, as shown on the "Conditions of Approval" map, Enclosure I;
5. subject to condition I (4), the owner clear and level 215 Street, to the satisfaction of Transportation Services, as shown on the "Conditions of Approval" map, Enclosure I;
6. that the owner be permitted to register this plan of subdivision in stages, as shown on the "Conditions of Approval" map, Enclosure I, at the discretion of the Chief Subdivision Officer, having regard to the provision of roadways and the logical extension of services;
7. that the approved subdivisions within the Rosenthal Neighbourhood LDA07-0451 be registered prior to or concurrent with Stage 1 of this application to provide logical extension of roadways and services;
8. that the approved subdivisions within the Rosenthal Neighbourhood LDA11-0021 be registered prior to or concurrent with Stage 2 and 3 of this application to provide logical extension of roadways and services;

9. that the owner register the walkway as legal road right-of-way, as shown on the "Conditions of Approval" map, Enclosure I;
10. that the owner prepare a restrictive covenant in favour of the City of Edmonton that will be registered against the lots backing onto the berm, as shown on the "Conditions of Approval" map, Enclosure I; and
11. that the owner pay all outstanding property taxes prior to the endorsement of the plan of subdivision.

**II That the Servicing Agreement required in Clause I (2) contain, among other things, the following:**

1. that the owner pay all servicing costs, assessments, roadway modification costs (including but not limited to sidewalk, shared use path and/or transit infrastructure), construction costs and inspection costs occasioned by this subdivision;
2. that the owner pay all costs specified in the Servicing Agreement prior to endorsement of the plan of subdivision;
3. that the owner pay the proportionate share of the Permanent Area Contributions and other assessments applicable to the subdivision area for the construction of permanent storm and sanitary drainage facilities;
4. that the owner pay the proportionate share of the Arterial Roadway Assessment for the construction of arterial roadways in the catchment area;
5. that the owner submit detailed engineering drawings and technical studies in accordance with the City of Edmonton Design and Construction Standards and to the satisfaction of the City Departments and affected utility agencies;
6. that the owner submit an Erosion and Sediment Control (ESC) Plan specific for this development and for implementation during and after construction in accordance with the City of Edmonton ESC Guidelines and Field Manual;
7. that the owner construct a 12.0 m radius gravel surface temporary turnaround with bollards or mini-barriers, prior to CCC (or at the discretion and direction of Transportation Services), to the satisfaction of Transportation Services, as shown on the "Conditions of Approval" map, Enclosure I;
8. that the engineering drawings include the construction of a 3.0 m hard-surface shared use path with a dividing yellow centreline, bollards, landscaping and shared use signage, to the satisfaction of Transportation Services, as shown on the "Conditions of Approval" map, Enclosure I;
9. that the owner construct a 1.5 m concrete sidewalk with bollards and lighting in, to the satisfaction of Transportation Services, as shown on the "Conditions of Approval" map, Enclosure I;
10. that the owner construct a 1.0 m berm and noise attenuation fence, as per the City of Edmonton Roadway Design Standards Drawing # 5205, to the satisfaction of Transportation Services, as shown on the "Conditions of Approval" map, Enclosure I;
11. that the owner construct a concrete sidewalk to connect to the bus stop, to the satisfaction of Transportation Services, as shown on the "Conditions of Approval" map, Enclosure I;

12. that the owner construct all fences wholly on privately owned lands to the satisfaction of Transportation Services and Sustainable Development, as shown on the "Conditions of Approval" map, Enclosure I; and
13. that the owner is responsible for the design, landscaping and construction within the public utility lots, utility rights-of-way, road islands, boulevards, medians, walkways, and Municipal Reserve parcels, to the satisfaction of Financial Services and Utilities, Transportation Services and Sustainable Development.

Enclosure I is a map of the subdivision identifying major conditions of this approval.

Municipal Reserves will be carried forward by a Deferred Reserve Caveat for the SE 25-52-26-4. Municipal Reserves will be carried forward by a Deferred Reserve Caveat for the NE 25-52-26-4 and will be reduced for the dedication of this subdivision.

Please be advised that an appeal may be lodged in accordance to Section 678 of the Municipal Government Act with the Subdivision and Development Appeal Board, 10019 – 103 Avenue, Edmonton AB T5J 0G9, Office of the City Clerk, 3rd Floor, City Hall, 1 Sir Winston Churchill Square, Edmonton, Alberta, T5J 2R7 within 14 days from the date of the receipt of this decision. The date of receipt of the decision is deemed to be five days from the date the decision is mailed.

If you have further questions, please call Ms. Vivian Sigurdson at 780-944-0122 or write to:

**Ms Vivian Sigurdson, Planner  
Current Planning Branch  
Sustainable Development  
5th Floor, 10250 - 101 Street  
Edmonton AB T5J 3P4**

Yours truly,

Scott Mackie  
Subdivision Authority



SM/vs/Posse # 117346006-001

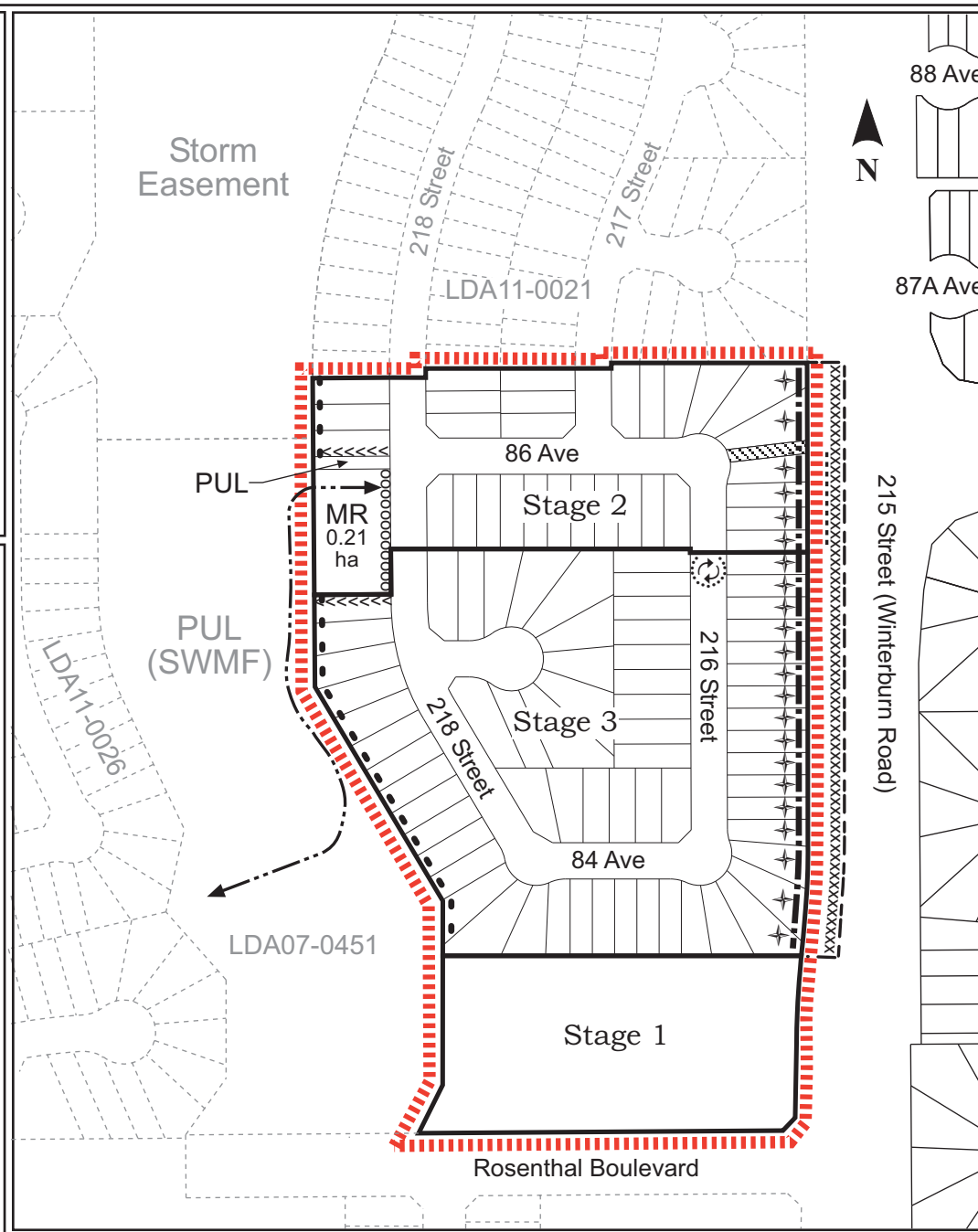
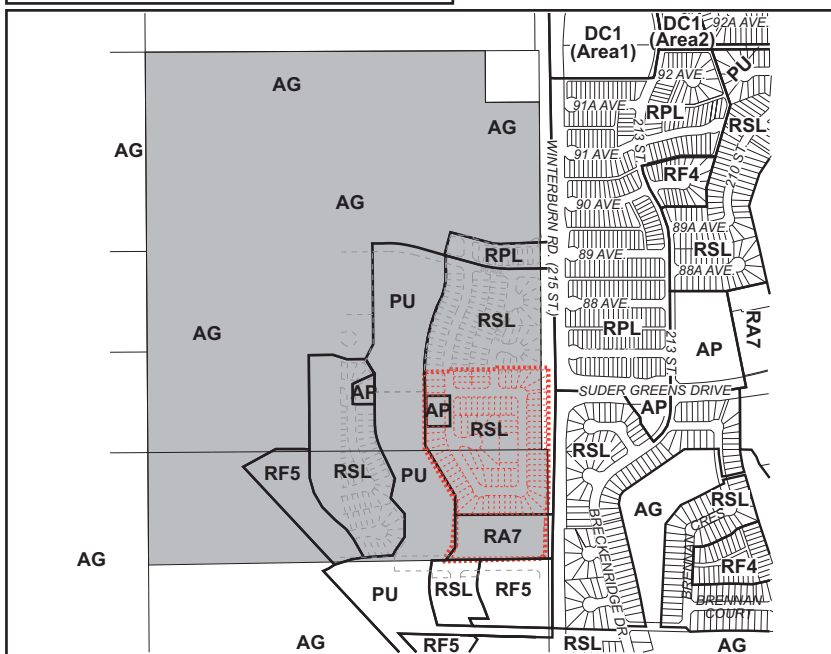
Enclosure



**July 19 2012**

## Storm Easement

-  Titled area to be subdivided
-  Subdivision area



Thursday, July 12, 2012  
9:30 a.m.



PLACE: Room 701

## SUBDIVISION AUTHORITY MINUTES

### MEETING NO. 28

**PRESENT** Blair McDowell, Chief Subdivision Officer

**1. ADOPTION OF AGENDA**

MOVED

Blair McDowell

That the Subdivision Authority Agenda for the July 12, 2012 meeting be adopted.

FOR THE MOTION

Blair McDowell

**CARRIED**

**2. ADOPTION OF MINUTES**

MOVED

Blair McDowell

That the Subdivision Authority Minutes for the July 5, 2012 meeting be adopted.

FOR THE MOTION

Blair McDowell

**CARRIED**

**3. OLD BUSINESS**

**4. NEW BUSINESS**

1. LDA11-0254  
Posse 112815185-001

Tentative plan of subdivision to create 99 single detached residential lots, 81 row housing lots, one (1) Municipal Reserve lot, and one (1) Public Utility lot from the south half of NW 22-51-25-4, located east of 170 Street SW and south of Ellerslie Road SW (9 Avenue SW); **GLENRIDDING HEIGHTS**

MOVED

Blair McDowell

That the application for subdivision be Approved as Amended.

FOR THE MOTION

Blair McDowell

**CARRIED**

2. LDA12-0176  
Posse 124903209-001

Tentative plan of subdivision to create 37 single detached residential lots and one (1) Municipal Reserve parcel from Lot 1, Block B, Plan 122 1655, located west of Windermere Road NW and north of Windermere Boulevard NW; **WINDERMERE**

MOVED

Blair McDowell

That the application for subdivision be Approved as Amended.

FOR THE MOTION

Blair McDowell

**CARRIED**

**5. OTHER BUSINESS**

**6. ADJOURNMENT**

The meeting adjourned at 9:50 a.m.