

Thursday, January 24, 2013
9:30 a.m.



PLACE: Room 701

SUBDIVISION AUTHORITY MINUTES

MEETING NO. 04

PRESENT Blair McDowell, Chief Subdivision Officer

1. ADOPTION OF AGENDA

MOVED Blair McDowell
That the Subdivision Authority Agenda for the January 24, 2013 meeting be adopted.

FOR THE MOTION Blair McDowell **CARRIED**

2. ADOPTION OF MINUTES

MOVED Blair McDowell
That the Subdivision Authority Minutes for the December 17, 2012 meeting be adopted.

FOR THE MOTION Blair McDowell **CARRIED**

3. NEW BUSINESS

1. LDA12-0280
127864878-001 Tentative plan of subdivision to create 28 single detached residential lots and 44 semi-detached residential lots from Lot 1, Plan 812 0646 located east of 66 Street and south of Weidle Bend SW; **WALKER**

MOVED Blair McDowell
That the application for subdivision be approved.

FOR THE MOTION Blair McDowell **CARRIED**

4. ADJOURMENT

The meeting adjourned at 9:40 a.m.



Subdivision Authority

5th Floor,
10250 - 101 Street NW
Edmonton, Alberta T5J 3P4

January 24, 2013

File No. LDA12-0280

IBI Group
#300, 10830 – Jasper Avenue
Edmonton, AB T5J 2B3

ATTENTION: Alex Marshall

Dear Mr. Marshall:

RE: Tentative plan of subdivision to create 28 single detached residential lots and 44 semi-detached residential lots from Lot 1, Plan 812 0646 located east of 66 Street and south of Weidle Bend SW; **WALKER**

I The Subdivision by Plan is APPROVED on January 24, 2013, subject to the following conditions:

1. that the owner enter into a Servicing Agreement with the City of Edmonton pursuant to Section 655 of the Municipal Government Act;
2. that the owner prepare the necessary plans and documentation to grant new or carry forward existing easements and restrictive covenants in favour of the City of Edmonton, EPCOR Distribution and Transmission Inc., EPCOR Water Services Inc., and ATCO Gas Ltd., as required by the aforementioned agencies or shown on the engineering drawings that are deemed to be part of the Servicing Agreement;
3. that the subdivision boundary be amended to include dedication of road right-of-way to conform to an approved Concept Plan, or to the satisfaction of Transportation Services, for 25 Avenue SW, as shown on the "Conditions of Approval" map, Enclosure I;
4. that subject to condition 1.3 above, the owner clear and level 25 Avenue SW as required for road right-of-way dedication to the satisfaction of Transportation Services;
5. that the approved subdivision within the Walker Neighbourhood (File No. LDA11-0411) be registered prior to or concurrent with this application; and
6. that the owner pay all outstanding property taxes prior to the endorsement of the plan of subdivision.

II That the Servicing Agreement required in Clause I (1) contain, among other things, the following:

1. that the owner pay all servicing costs, assessments and roadway modification costs (including but not limited to sidewalk, shared use path and/or transit infrastructure), construction costs and inspection costs occasioned by this subdivision;

2. that the owner pay all costs specified in the Servicing Agreement prior to the endorsement of the plan of subdivision;
3. that the owner pay the proportionate share of the Permanent Area Contributions and other assessments applicable to the subdivision area for the construction of permanent storm and sanitary drainage facilities in the basin;
4. that the owner pay the proportionate share of the Arterial Roadway Assessment for the construction of arterial roadways in the catchment area;
5. that the owner submit detailed engineering drawings and technical studies in accordance with the City of Edmonton Design and Construction Standards and to the satisfaction of the City Departments and affected utility agencies;
6. that the owner submit an Erosion and Sediment Control (ESC) Plan specific for this development and for implementation during and after construction in accordance with the City of Edmonton ESC Guidelines and Field Manual;
7. that the engineering drawings include grading plans for Watt Drive SW and 25 Avenue SW, to the satisfaction of Transportation Services as shown on the "Conditions of Approval" map, Enclosure I;
8. that the owner construct a noise attenuation fence as per the City of Edmonton Roadway Design Standards Drawing #5205 for all lots backing onto 25 Avenue SW, to the satisfaction of Transportation Services as shown on the "Conditions of Approval" map, Enclosure I;
9. that the owner construct all fences positioned wholly on privately-owned lands to the satisfaction of the Sustainable Development, Transportation Services and Financial Services and Utilities in the location as shown on the "Conditions of Approval" map, Enclosure I; and
10. that the owner is responsible for the design, landscaping and construction within the Public Utility lots, utility rights-of-way, road islands, boulevards, medians, walkways to the satisfaction of Sustainable Development, Transportation Services and Financial Services and Utilities.

Enclosure I is a map of the subdivision identifying major conditions of this approval.

Municipal Reserves for this titled parcel were addressed under LDA11-0411 with the registration of a 3.16 ha Deferred Reserve Caveat (#122411438). The DRC will be carried forward on title.

Please be advised that an appeal may be lodged in accordance to Section 678 of the Municipal Government Act with the Subdivision and Development Appeal Board, Office of the City Clerk, 3rd Floor, City Hall, 1 Sir Winston Churchill Square, Edmonton, Alberta, T5J 2R7 within 14 days from the date of the receipt of this decision. The date of receipt of the decision is deemed to be 5 days from the date the decision is mailed.

If you have further questions, please call Ms. Cyndie Prpich at (780) 944-0115 or write to:

**Ms. Cyndie Prpich, Planner
Current Planning Branch
Sustainable Development
5th Floor, 10250 - 101 Street NW
Edmonton AB T5J 3P4**

Yours truly,

A handwritten signature in blue ink, appearing to read "Scott Mackie", with a stylized flourish at the end.

For

Scott Mackie
Subdivision Authority

SM/cp/Posse #127864878-001

Enclosure

SUBDIVISION CONDITIONS OF APPROVAL MAP

January 24, 2013


LDA 12-0280


..... Limit of proposed subdivision

..... Amend subdivision boundary


—— 1.8m uniform fence

xxxxxxxx Noise attenuation fence

 Dedicate road right-of-way for 25 Avenue SW and include grading plan

 Include grading plan in engineering drawings



 Titled area to be subdivided

..... Subdivision area

